



CITY OF NAPA

955 School Street
Napa, CA 94559
www.cityofnapa.org

MEETING MINUTES - Draft

CITY COUNCIL OF THE CITY OF NAPA

Mayor Scott Sedgley
Vice Mayor Mary Luros
Councilmember Liz Alessio
Councilmember Bernie Narvaez
Councilmember Beth Painter

Tuesday, February 8, 2022

6:30 PM

Held via zoom

6:30 PM Evening Session

The Meeting was conducted as a teleconference in compliance with California Government Code Section 54953(e), and members of the City Council, City Staff, and the public participated in the meeting telephonically or electronically.

6:30 P.M. EVENING SESSION

1. CALL TO ORDER:

1.A. Roll Call:

Present: 5 - Councilmember Alessio, Councilmember Narvaez, Councilmember Painter, Vice Mayor Luros, and Mayor Sedgley

2. AGENDA REVIEW AND SUPPLEMENTAL REPORTS:

City Clerk Carranza announced the following supplemental item:

Item 4.A.: PowerPoint Presentation from City Staff.

(A copy of the supplemental document is included in Attachment 1)

3. PUBLIC COMMENT: None.

4. PUBLIC HEARINGS:

4.A. [482-2021](#) 2021-2022 Redistricting Process - 4th Public Hearing with Proposed District Boundary Map

(See supplemental document in Attachment 1)

City Clerk Carranza, and Elizabeth Stitt of Redistricting Partners, provided the staff report.

Mayor Sedgley called for disclosures; there were none.

Mayor Sedgley opened public testimony; there were no requests from the public to speak.

The discussion was brought back to Council; brief comments ensued.
Council comments

A motion was made by Vice Mayor Luros, seconded by Councilmember Painter to close the public testimony. The motion carried unanimously.

A motion was made by Councilmember Alessio, seconded by Councilmember Narvaez, to approve the first reading and introduction of an ordinance adopting the final map of district boundaries for district-based election of Councilmembers in accordance with the redistricting process for the 2020 Federal Decennial Census (California Elections Code Sections 21620-21630), and amending Napa Municipal Code Section 1.10.010 to implement the district-based elections. The ordinance will be brought back to City Council for final adoption at a public hearing on March 8, 2022. The motion carried by the following vote:

Aye: 5 - Alessio, Narvaez, Painter, Luros, and Sedgley

5. COMMENTS BY COUNCIL OR CITY MANAGER:

Councilmember Alessio acknowledged and thanked the Spanish Interpreters, Marivel and Elizabeth, for participating in the meeting.

6. ADJOURNMENT: 6:57 P.M.

Submitted by:

Tiffany Carranza, City Clerk

ATTACHMENT 1

**SUPPLEMENTAL REPORTS & COMMUNICATIONS
Office of the City Clerk**

**City Council of the City of Napa
Regular Meeting**

February 8, 2022

FOR THE CITY COUNCIL OF THE CITY OF NAPA:

EVENING SESSION:

4. PUBLIC HEARINGS:

4.A. 2021-2022 Redistricting Process – 4th Public Hearing with Proposed District Boundary Map

- PowerPoint Presentation from City Staff.

2/8/2022

Supplemental I - 4.A.

From: City Staff



2021-2022 REDISTRICTING PROCESS

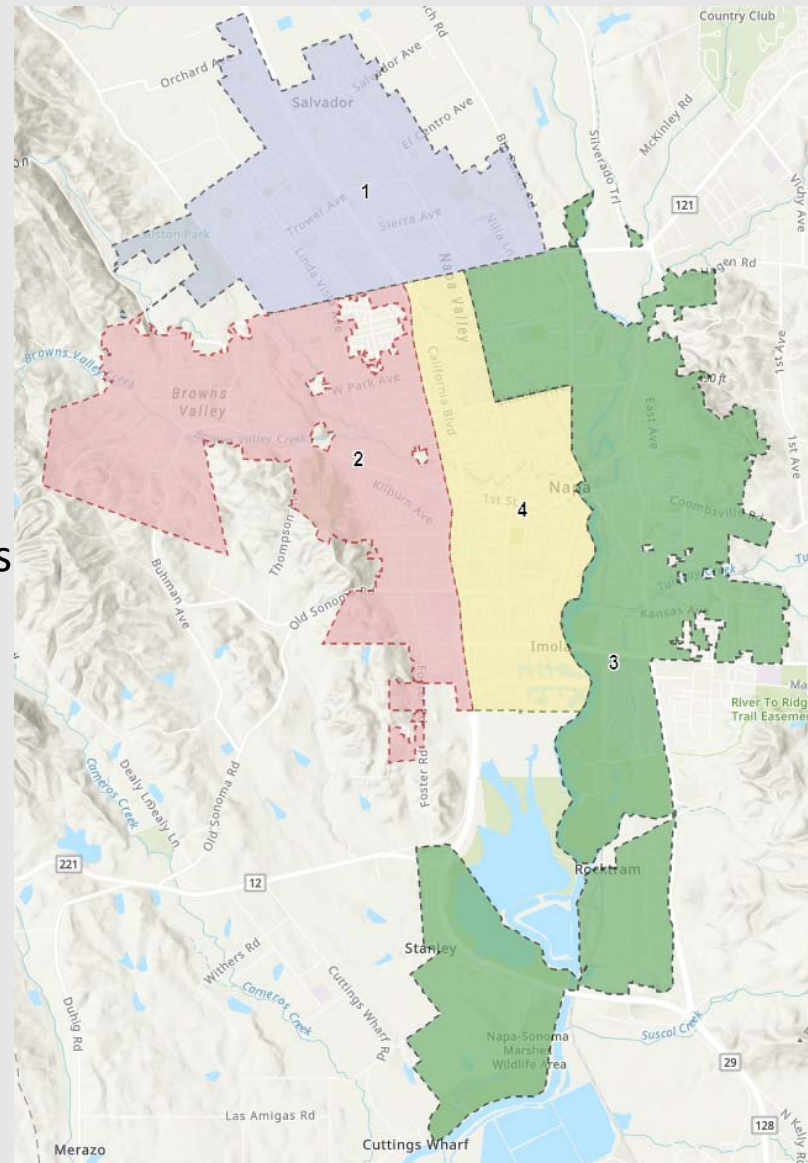
4th Public Hearing With
District Boundary Map

February 8, 2022

Redistricting Process for Councilmember District Boundaries in the City of Napa

- Councilmember District Boundaries for November 2020 Election
 - (Based on 2010 Census)

- Redistricting Process for November 2022 Election
 - (Based on 2020 Census)



Overview

- Receive a presentation from City staff and the City's consulting demographer including presentation of a draft map of district boundaries
- Invite public input regarding the proposed map and Ordinance.
- Introduce an ordinance amending NMC Section 1.10.010 to implement the district-based elections.





City of Napa Redistricting 2021-2022





Agenda

Things we will cover

This presentation will cover some basics for those first engaging in the process and will recap how the City of Napa arrived at the proposed draft map.

- FAIR MAPS Act Redistricting Criteria
- From COI to draft Maps
- City population / Demographics
- Draft Map A
- Next Steps



Redistricting Criteria

FAIR MAPS Act (California Elections Code Section 21621)

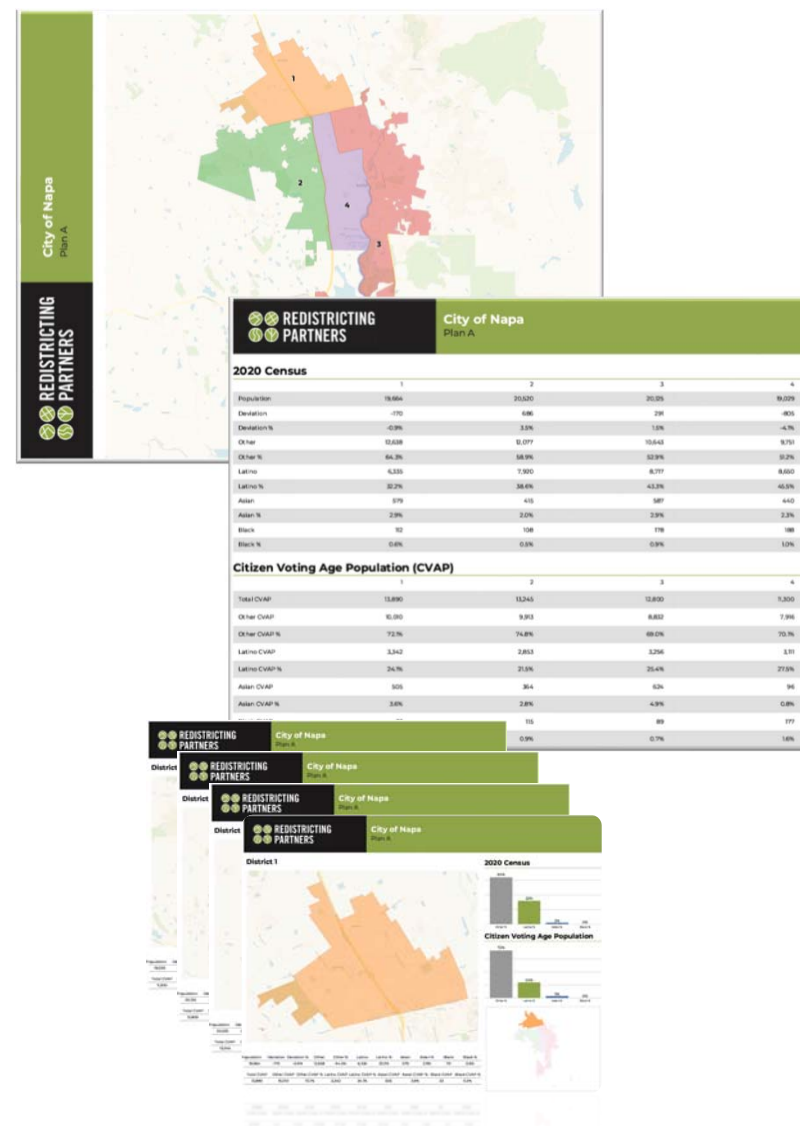
- Substantially equal size - people, not citizens
- Contiguous – districts should not hop/jump
- Maintain “*communities of interest*”
- Follow easily identifiable lines
- Keep districts compact – appearance/function



From COI to Maps

With more cities and counties using community based redistricting, we move redistricting out into the public, with maps driven by Community of Interest testimony.

- **Input from community drives process** with multiple ways for the public to engage.
- **Rules for process** emphasize the importance of traditional criteria and minimizing divisions of neighborhoods.
- **Releasing maps for feedback** – today we will see plans to spark more public engagement.





Community of Interest Forms

Submitting Your COI Form

- Input can be provided in public hearings or using the “Community of Interest Worksheet.”



Community of Interest (COI) Worksheet

How to Document Your Community of Interest (COI)

- 1) What is the nature of the common social or economic interest of your community? You can describe what the common interests of your community are and why or how they are important.
- 2) Where is your community located? You can define it by neighborhood, streets, address, proximity to a key landmark (such as a school or community center), or other boundaries.
- 3) What are the geographic definers/boundaries of your neighborhood? Examples of definers/boundaries could be highways, roads, rivers, hills, or parks.



Hoja de Trabajo de la Comunidad de Interés (COI)

Cómo Documentar Su Comunidad de Interés (COI)

- 1) ¿Cuál es la naturaleza del interés social o económico común de su comunidad? Puede describir cuáles son los intereses comunes de su comunidad y por qué o cómo son importantes.
- 2) ¿Dónde está ubicada su comunidad? Puede definirlo por vecindario, calles, dirección, proximidad a un punto de referencia clave (como una escuela o un centro comunitario) u otros límites.
- 3) ¿Cuáles son los delimitadores / límites geográficos de su vecindario? Ejemplos de definidores / límites pueden ser autopista, caminos, ríos, colinas o parques.



Communities of Interest

Drawing YOUR Communities of Interest

DistrictR is an online public mapping tool for the public to use to draw their own Communities of Interest and also submit district maps

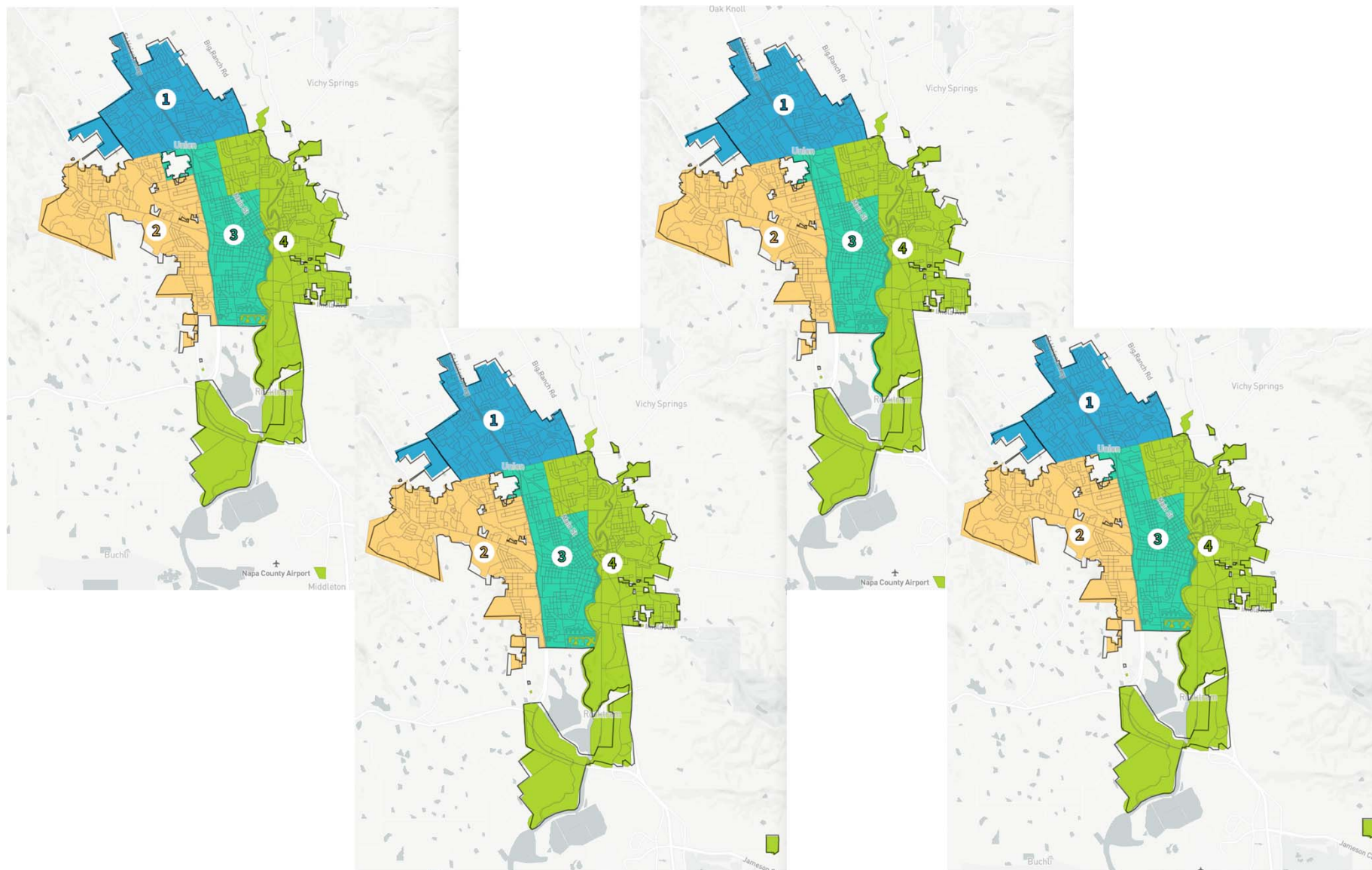


You draw the lines.

[https://DistrictR.org/event/City of Napa](https://DistrictR.org/event/City_of_Napa)



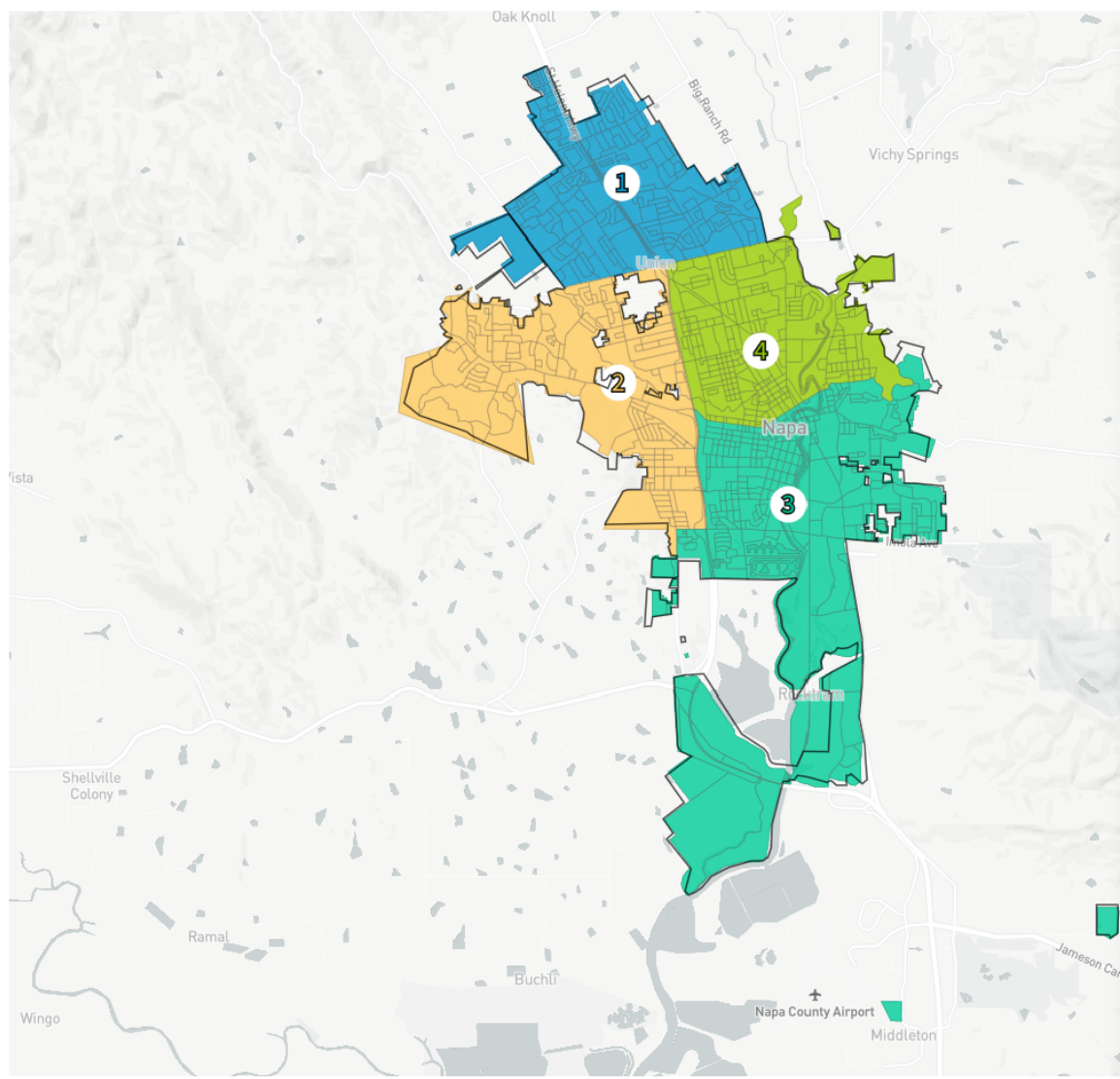
DistrictR Maps 92819, 92903, 92917, 96979





Districtr

DistrictR ID 101095

https://districtr.org/edit/101095?event=city_of_napa


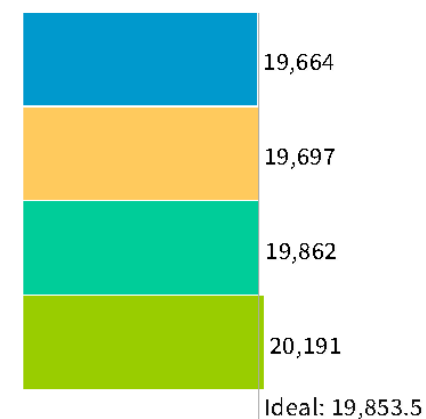
Population

Data Layers

Evaluation

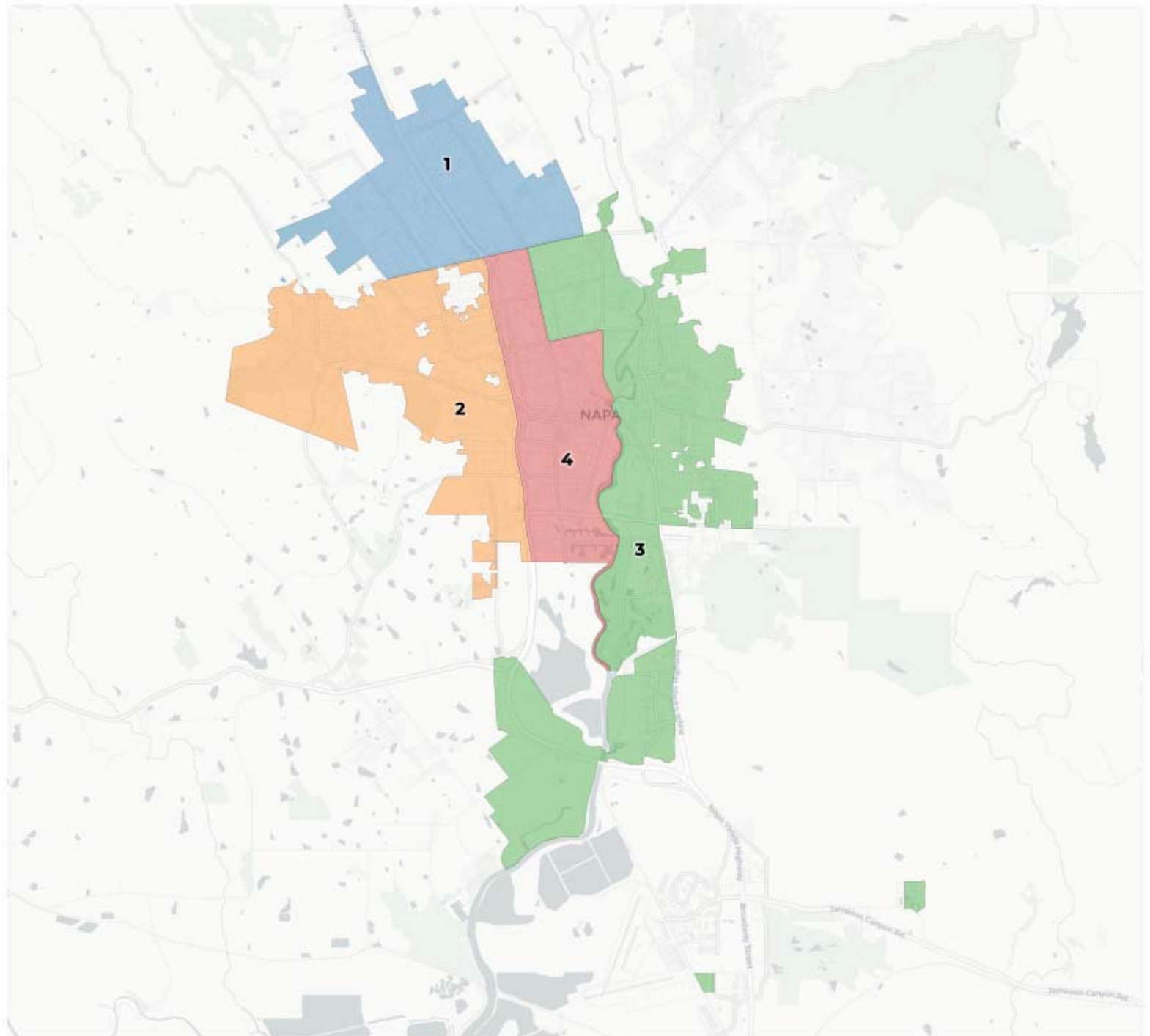
Population Balance

① Uses **adjusted 2020 Decennial Census population** with processing by Redistricting Partners on 2020 Blocks.



UNASSIGNED POPULATION: 0

MAX. POPULATION DEVIATION: 1.7%





City of Napa Current Lines

2020 Census

	1	2	3	4
Population	19,664	20,521	20,125	19,029
Deviation	-171	686	290	-806
Deviation %	-0.9%	3.5%	1.5%	-4.1%
Other	12,638	12,077	10,643	9,751
Other %	64.3%	58.9%	52.9%	51.2%
Latino	6,335	7,921	8,717	8,650
Latino %	32.2%	38.6%	43.3%	45.5%
Asian	579	415	587	440
Asian %	2.9%	2.0%	2.9%	2.3%
Black	112	108	178	188
Black %	0.6%	0.5%	0.9%	1.0%

Citizen Voting Age Population (CVAP)

	1	2	3	4
Total CVAP	13,890	13,245	12,800	11,300
Other CVAP	10,010	9,913	8,832	7,916
Other CVAP %	72.1%	74.8%	69.0%	70.1%
Latino CVAP	3,342	2,853	3,256	3,111
Latino CVAP %	24.1%	21.5%	25.4%	27.5%
Asian CVAP	505	364	624	96
Asian CVAP %	3.6%	2.8%	4.9%	0.8%
Black CVAP	33	115	89	177
Black CVAP %	0.2%	0.9%	0.7%	1.6%

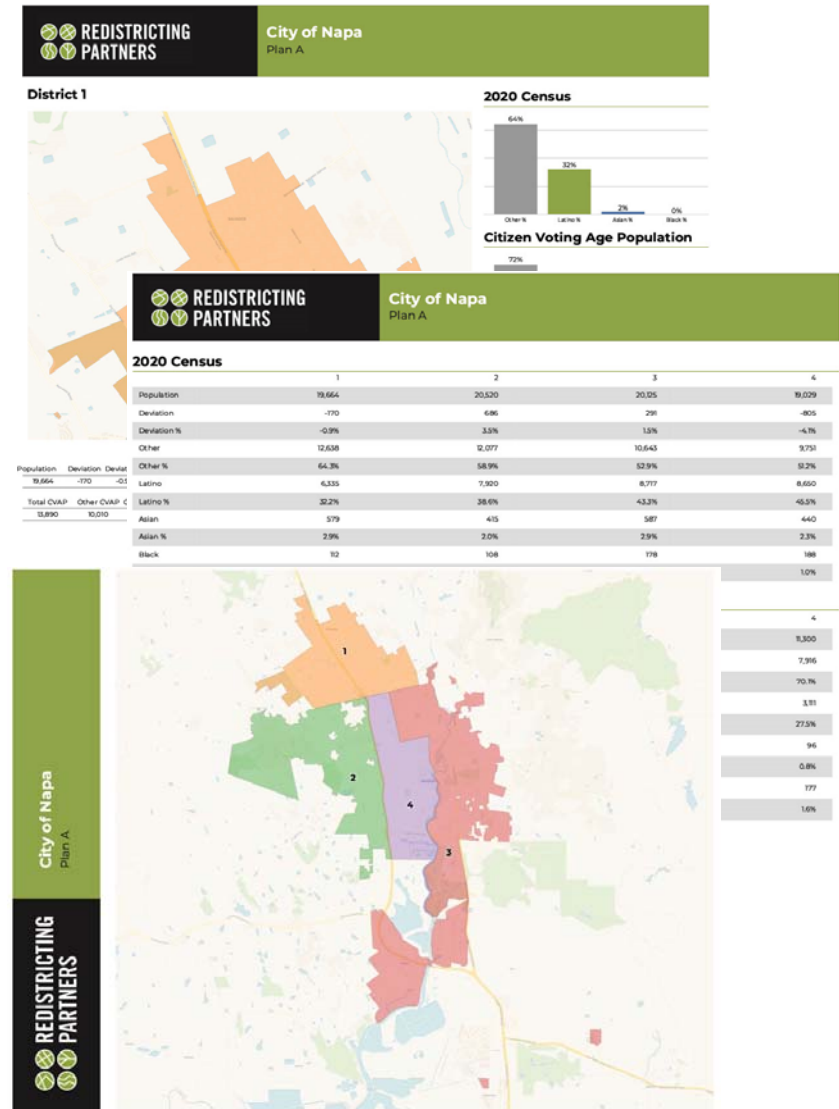


Map to Review

There is one plan to review today.

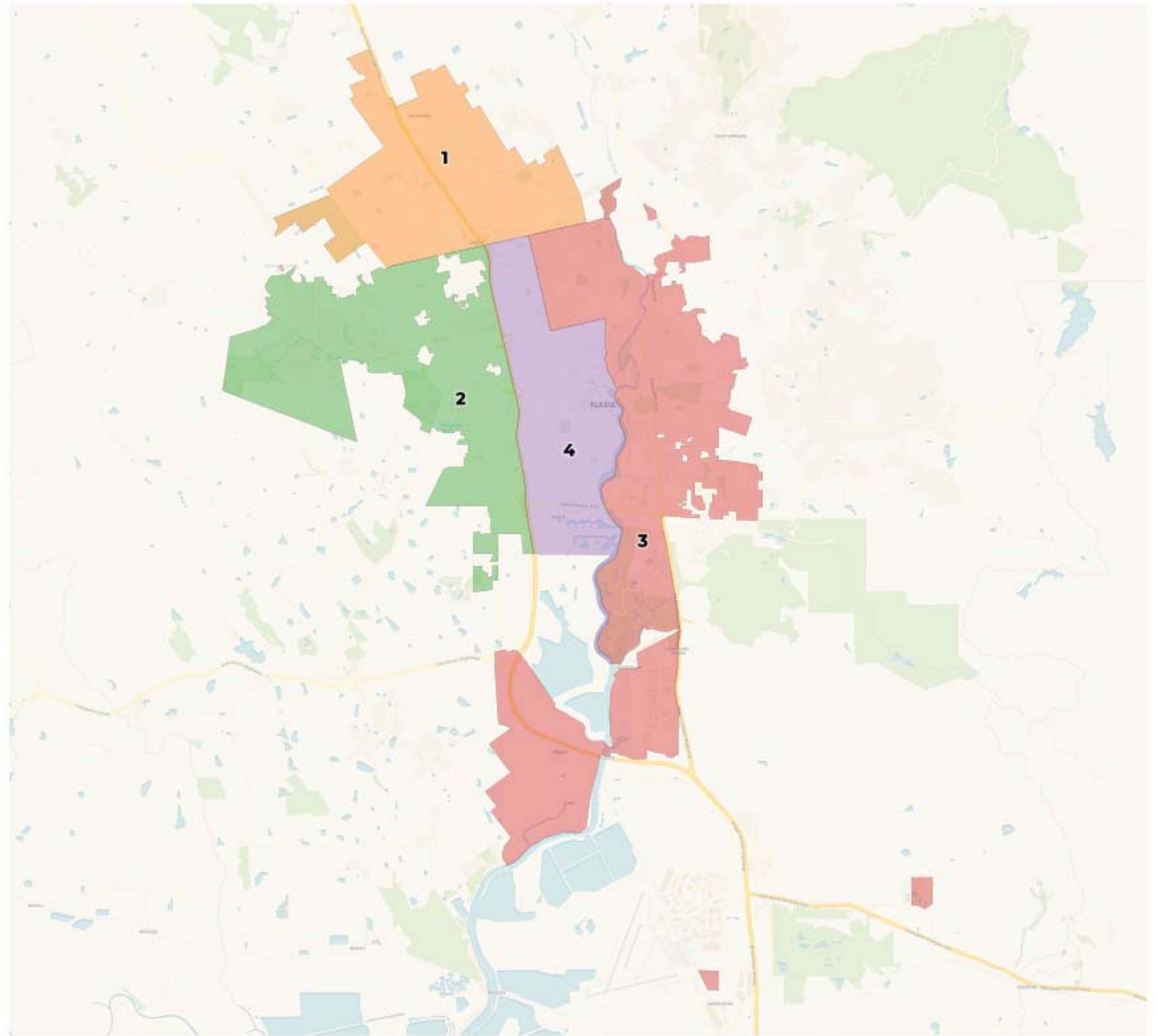
- **Plan A** – existing lines

This plan has an overview, data table, individual district pages and web map that has been provided to the City and is available on the City's redistricting website.



City of Napa
Plan A

REDISTRICTING
PARTNERS





City of Napa Plan A

2020 Census

	1	2	3	4
Population	19,664	20,520	20,125	19,029
Deviation	-170	686	291	-805
Deviation %	-0.9%	3.5%	1.5%	-4.1%
Other	12,638	12,077	10,643	9,751
Other %	64.3%	58.9%	52.9%	51.2%
Latino	6,335	7,920	8,717	8,650
Latino %	32.2%	38.6%	43.3%	45.5%
Asian	579	415	587	440
Asian %	2.9%	2.0%	2.9%	2.3%
Black	112	108	178	188
Black %	0.6%	0.5%	0.9%	1.0%

Citizen Voting Age Population (CVAP)

	1	2	3	4
Total CVAP	13,890	13,245	12,800	11,300
Other CVAP	10,010	9,913	8,832	7,916
Other CVAP %	72.1%	74.8%	69.0%	70.1%
Latino CVAP	3,342	2,853	3,256	3,111
Latino CVAP %	24.1%	21.5%	25.4%	27.5%
Asian CVAP	505	364	624	96
Asian CVAP %	3.6%	2.8%	4.9%	0.8%
Black CVAP	33	115	89	177
Black CVAP %	0.2%	0.9%	0.7%	1.6%



City of Napa Plan A

2020 Census

	1	2	3	4
Population	19,664	20,520	20,125	19,029
Deviation	-170	686	291	-805
Deviation %	-0.9%	3.5%	1.5%	-4.1%
Other	12,638	12,077	10,643	9,751
Other %	64.3%	58.9%	52.9%	51.2%
Latino	6,335	7,820	8,537	8,650
Latino %	32.2%	38.1%	42.4%	45.5%
Asian	1,112	1,088	1,178	440
Asian %	2.9%	2.0%	2.9%	2.3%
Black	112	108	178	188
Black %	0.6%	0.5%	0.9%	1.0%

Deviation is 7.6%

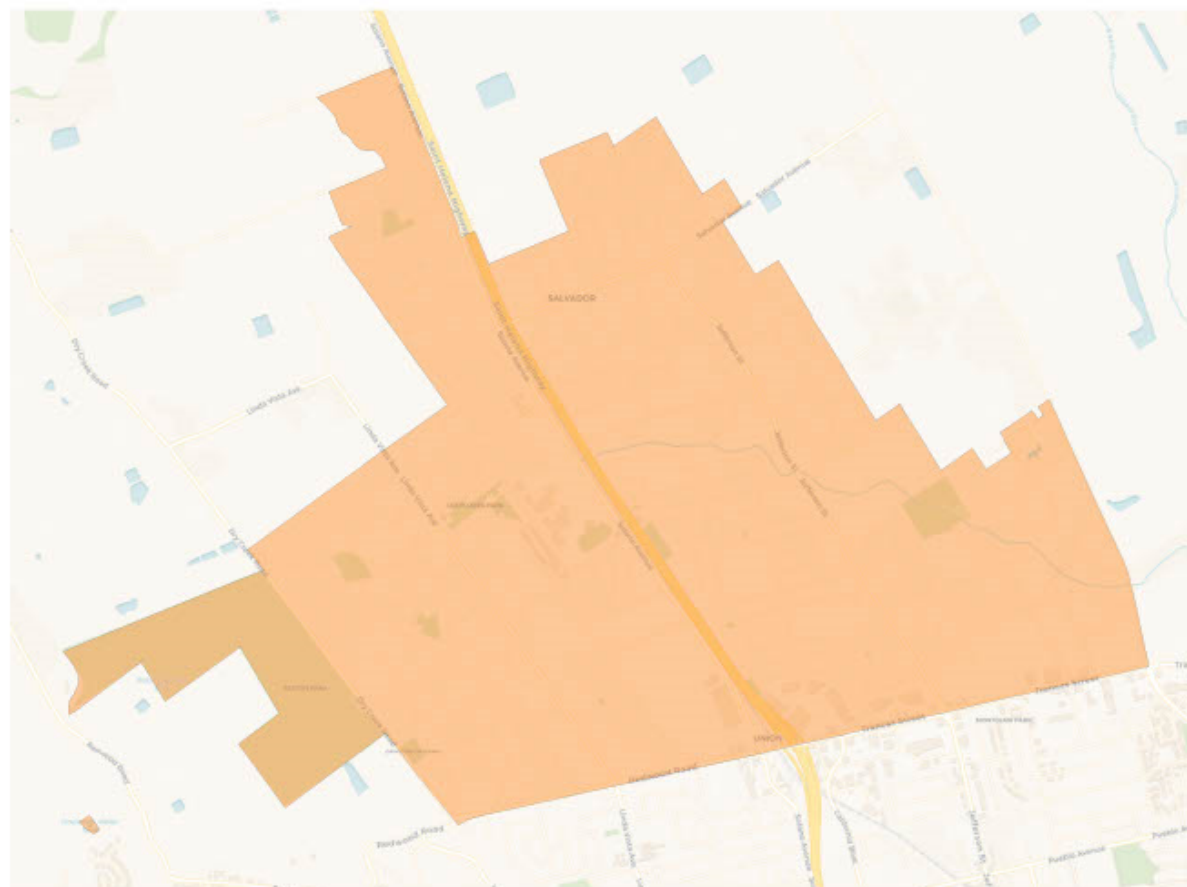
Citizen Voting Age Population (CVAP)

	1	2	3	4
Total CVAP	13,890	13,245	12,800	11,300
Other CVAP	10,010	9,913	8,832	7,916
Other CVAP %	72.1%	74.8%	69.0%	70.1%
Latino CVAP	3,342	2,853	3,256	3,111
Latino CVAP %	24.1%	21.5%	25.4%	27.5%
Asian CVAP	505	364	624	96
Asian CVAP %	3.6%	2.8%	4.9%	0.8%
Black CVAP	33	115	89	177
Black CVAP %	0.2%	0.9%	0.7%	1.6%

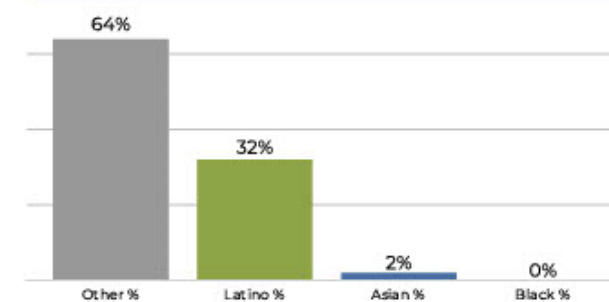


City of Napa Plan A

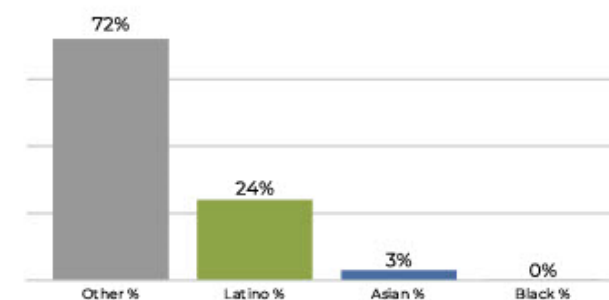
District 1



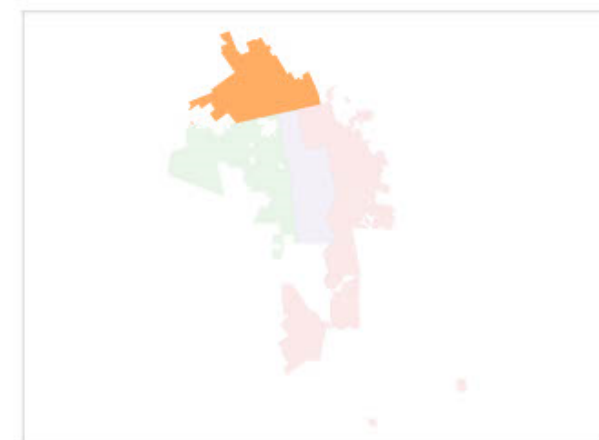
2020 Census



Citizen Voting Age Population



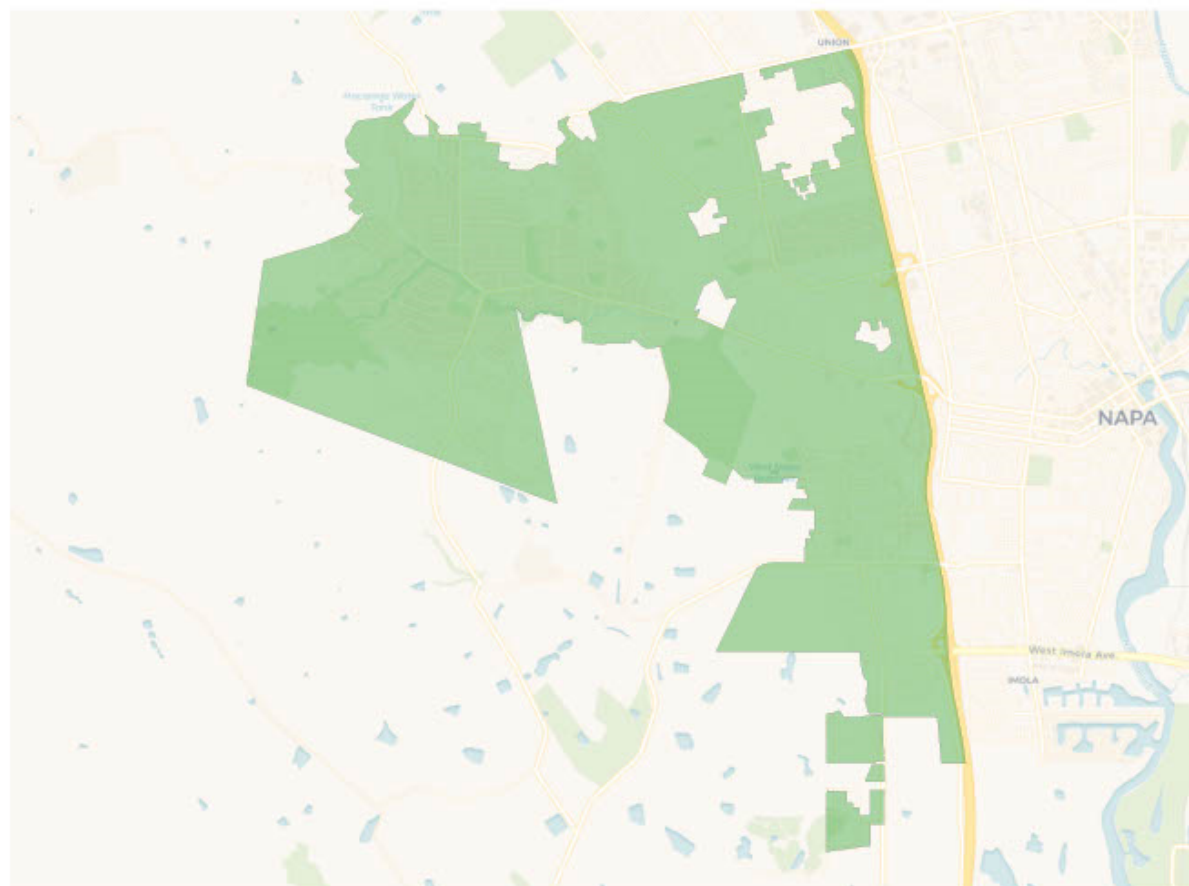
Population	Deviation	Deviation %	Other	Other %	Latino	Latino %	Asian	Asian %	Black	Black %
19,664	-170	-0.9%	12,638	64.3%	6,335	32.2%	579	2.9%	112	0.6%
Total CVAP	Other CVAP	Other CVAP %	Latino CVAP	Latino CVAP %	Asian CVAP	Asian CVAP %	Black CVAP	Black CVAP %		
13,890	10,010	72.1%	3,342	24.1%	505	3.6%	33	0.2%		



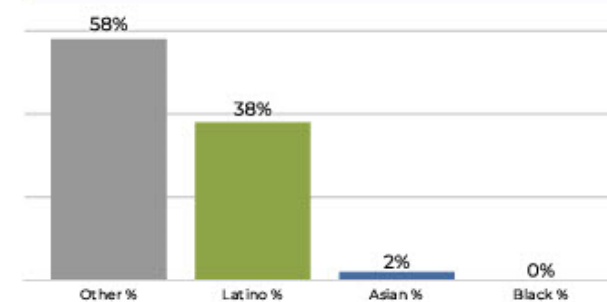


City of Napa Plan A

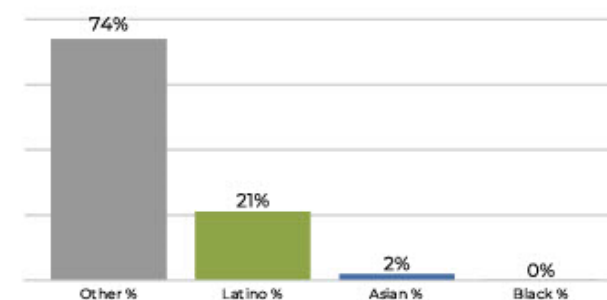
District 2



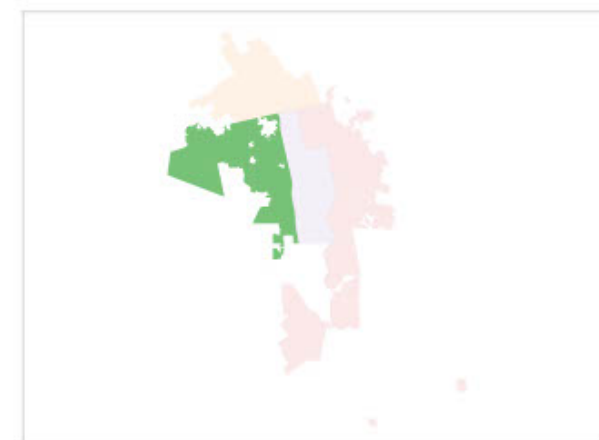
2020 Census



Citizen Voting Age Population



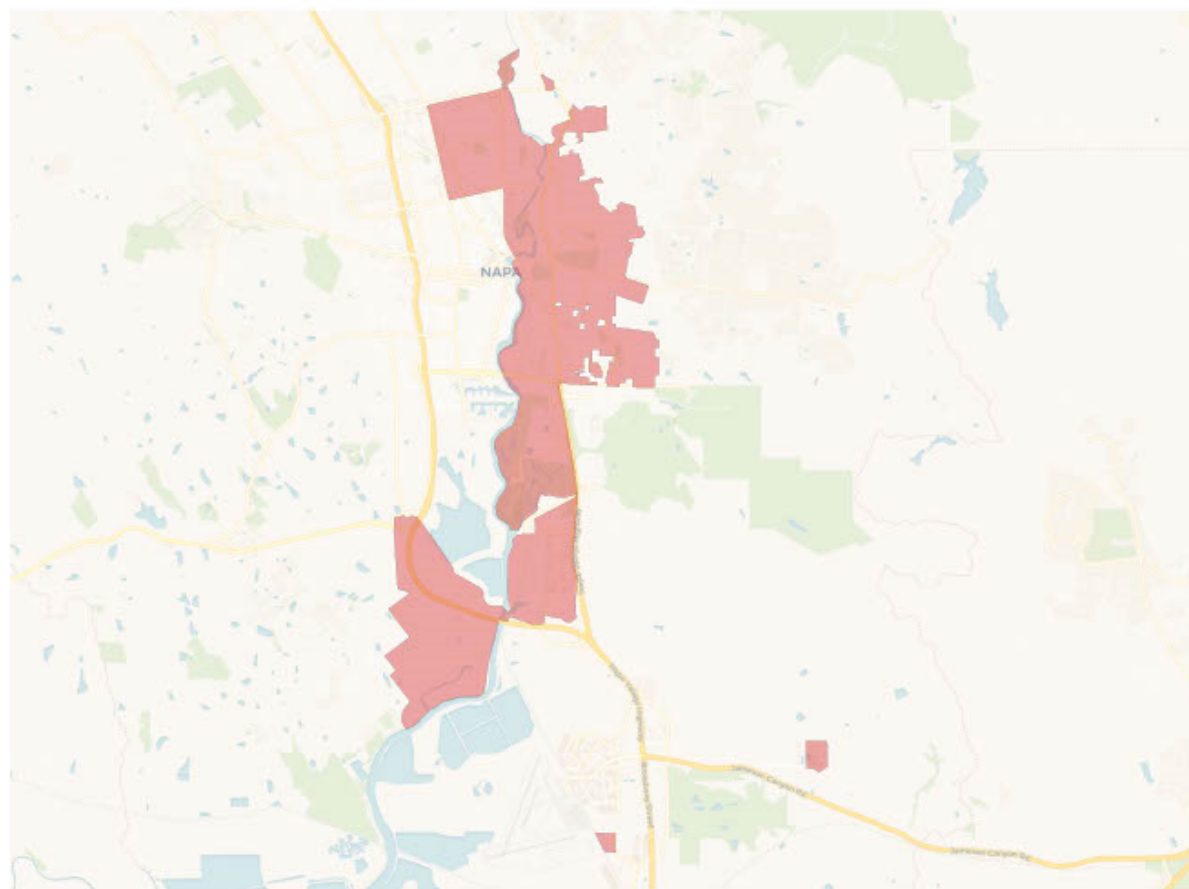
Population	Deviation	Deviation %	Other	Other %	Latino	Latino %	Asian	Asian %	Black	Black %
20,520	686	3.5%	12,077	58.9%	7,920	38.6%	415	2.0%	108	0.5%
Total CVAP	Other CVAP	Other CVAP %	Latino CVAP	Latino CVAP %	Asian CVAP	Asian CVAP %	Black CVAP	Black CVAP %		
13,245	9,913	74.8%	2,853	21.5%	364	2.8%	115	0.9%		



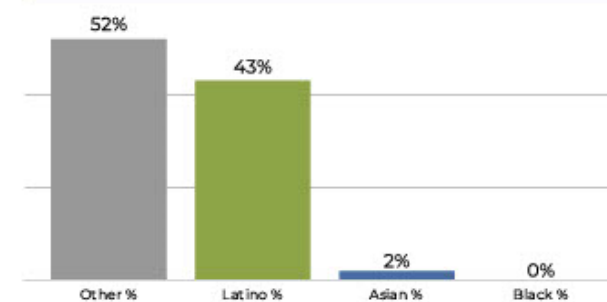


City of Napa Plan A

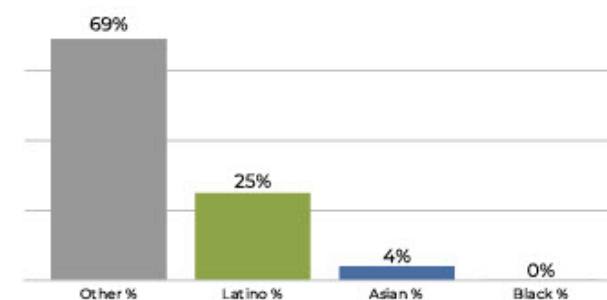
District 3



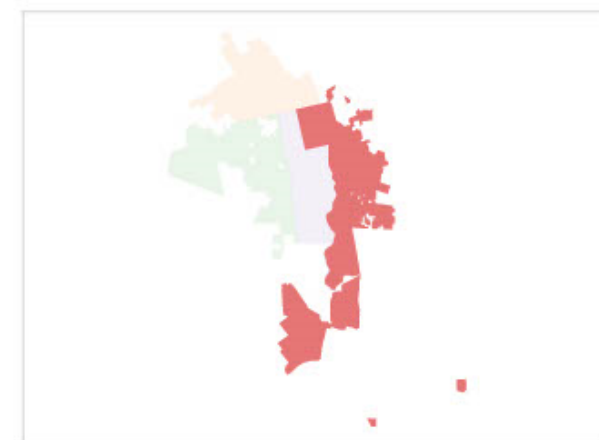
2020 Census



Citizen Voting Age Population



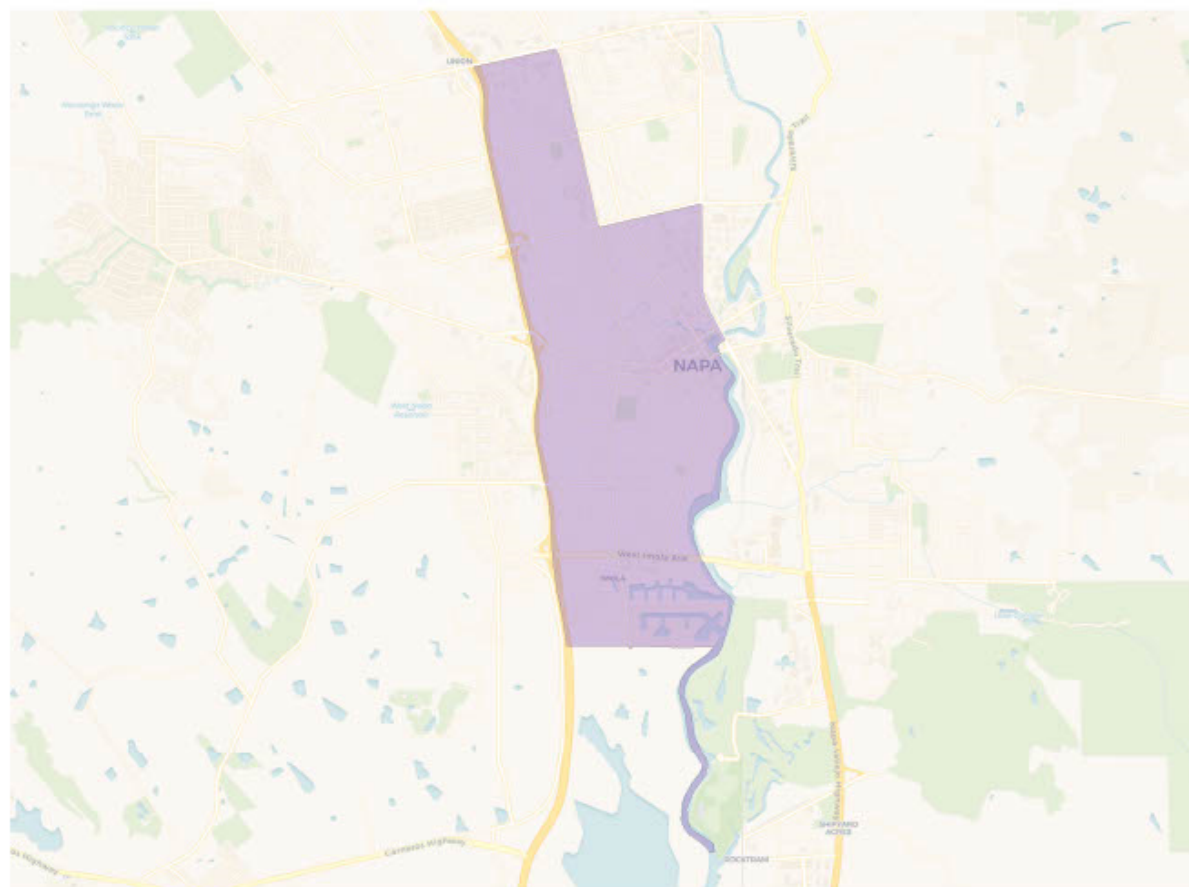
Population	Deviation	Deviation %	Other	Other %	Latino	Latino %	Asian	Asian %	Black	Black %
20,125	291	1.5%	10,643	52.9%	8,777	43.3%	587	2.9%	178	0.9%
Total CVAP	Other CVAP	Other CVAP %	Latino CVAP	Latino CVAP %	Asian CVAP	Asian CVAP %	Black CVAP	Black CVAP %		
12,800	8,832	69.0%	3,256	25.4%	624	4.9%	89	0.7%		



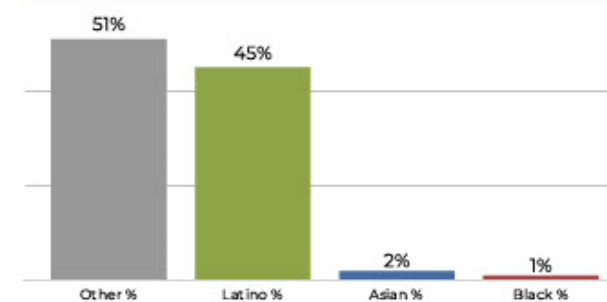


City of Napa Plan A

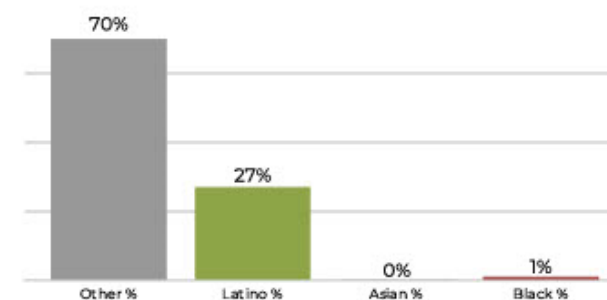
District 4



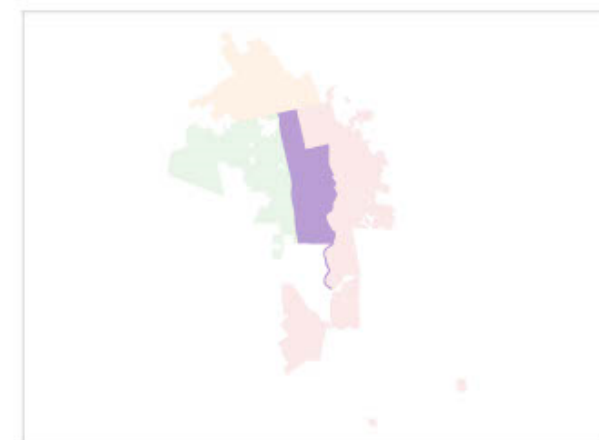
2020 Census



Citizen Voting Age Population



Population	Deviation	Deviation %	Other	Other %	Latino	Latino %	Asian	Asian %	Black	Black %
19,029	-805	-4.1%	9,751	51.2%	8,650	45.5%	440	2.3%	188	1.0%
Total CVAP	Other CVAP	Other CVAP %	Latino CVAP	Latino CVAP %	Asian CVAP	Asian CVAP %	Black CVAP	Black CVAP %		
11,300	7,916	70.1%	3,111	27.5%	96	0.8%	177	1.6%		

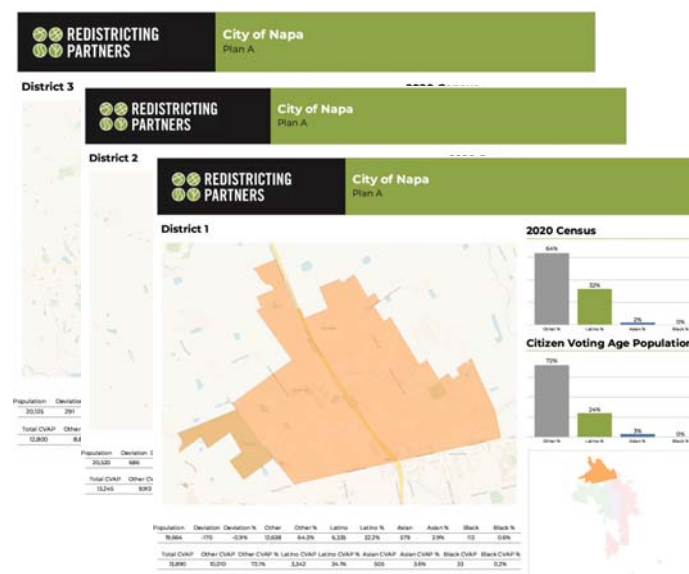
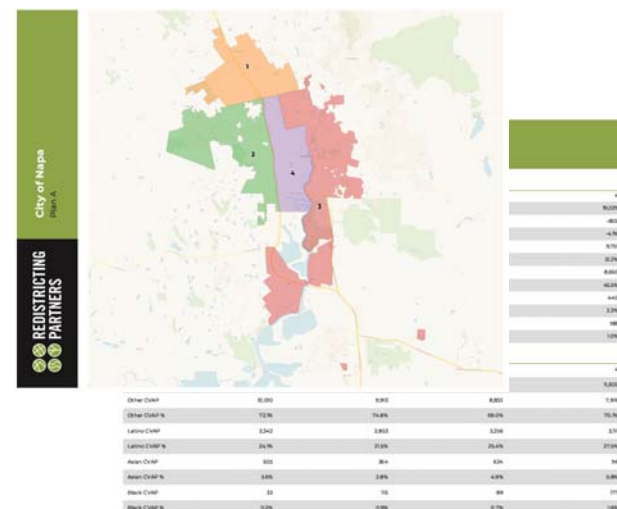




What's Next

The City Council will vote on the proposed draft map.

- The public will have the opportunity to comment on the proposed map before the vote is taken
- This is the first vote on the ordinance – the ordinance will be brought back to City Council for final adoption at a public hearing on March 8, 2022





REDISTRICTING PARTNERS

COMMUNITY WORKSHOPS:

	Date and Time	Location
<input checked="" type="checkbox"/>	Wednesday, December 1, 2021, 6:30 PM - 8:00 PM	Napa Valley College Community Room 2277 Napa Vallejo Highway
<input checked="" type="checkbox"/>	Thursday, January 6, 2022 6:00 PM - 8:00 PM	***ADDED VIRTUAL OPTION!*** Join Us via Zoom
	Saturday, January 15, 2022 10:00 AM - 11:30 AM	Harvest Middle School Library 2449 Old Sonoma Road
	Saturday, January 15, 2022 1:30 PM - 3:00 PM	Las Flores Community Center Gym 4300 Linda Vista Avenue
<input checked="" type="checkbox"/>	Sunday, January 30, 2022 10:00 AM - 11:30 AM	Held via Zoom
<input checked="" type="checkbox"/>	Sunday, January 30, 2022 1:30 PM - 3:00 PM	Held via Zoom



PUBLIC HEARINGS:

Date and Time	Location
 Tuesday, October 26, 2021 6:30 PM	Council Chambers at City Hall 955 School Street
 Tuesday, December 14, 2021 6:30 PM	Council Chambers at City Hall 955 School Street
 Tuesday, January 25, 2022 6:30 PM	Council Chambers at City Hall 955 School Street
 Tuesday, February 8, 2022 6:30 PM	Council Chambers at City Hall 955 School Street
Tuesday, March 8, 2022 6:30 PM	Council Chambers at City Hall 955 School Street



Recommended Action

- Invite public input regarding the composition of district boundaries.
- Approve the first reading and introduction of an ordinance adopting the final map of district boundaries for district-based election of Councilmembers in accordance with the redistricting process for the 2020 Federal Decennial Census (California Elections Code Sections 21620-21630), and amending Napa Municipal Code Section 1.10.010 to implement the district-based elections. The ordinance will be brought back to City Council for final adoption at a public hearing on March 8, 2022.



Questions from Council to Staff or Consultant?

Invite Public Input Regarding:

- ☐ Communities of Interest
- ☐ District Boundaries

