





 Medium Density Residential

Map Base

-  City of Napa
-  Sphere of Influence
-  Unincorporated Pockets
-  Rural Urban Limit

**General Plan 2040
Land Used Designations &
RUL/SOI**

**Project No. PL23-0143
Big Ranch Road Annexation**

