

**ATTACHMENT 3 - Public Correspondence received after the last
public hearing held on April 21, 2020
April 28, 2020 City Council Meeting
Agenda Item 5.A.**

5. PUBLIC HEARINGS/APPEALS:

5.A. Transition to District-Based Elections for Councilmembers.

- Email from Scott Rafferty received on April 21, 2020.
- Email from Scott Rafferty received on April 21, 2020.
- Email from Morgan Radek received on April 22, 2020.

Caitlin Saldanha

From: Scott Rafferty [REDACTED]
Sent: Tuesday, April 21, 2020 9:19 PM
To: Paul Mitchell; Clerk
Subject: Splitting Island

Categories: Unverified Contact

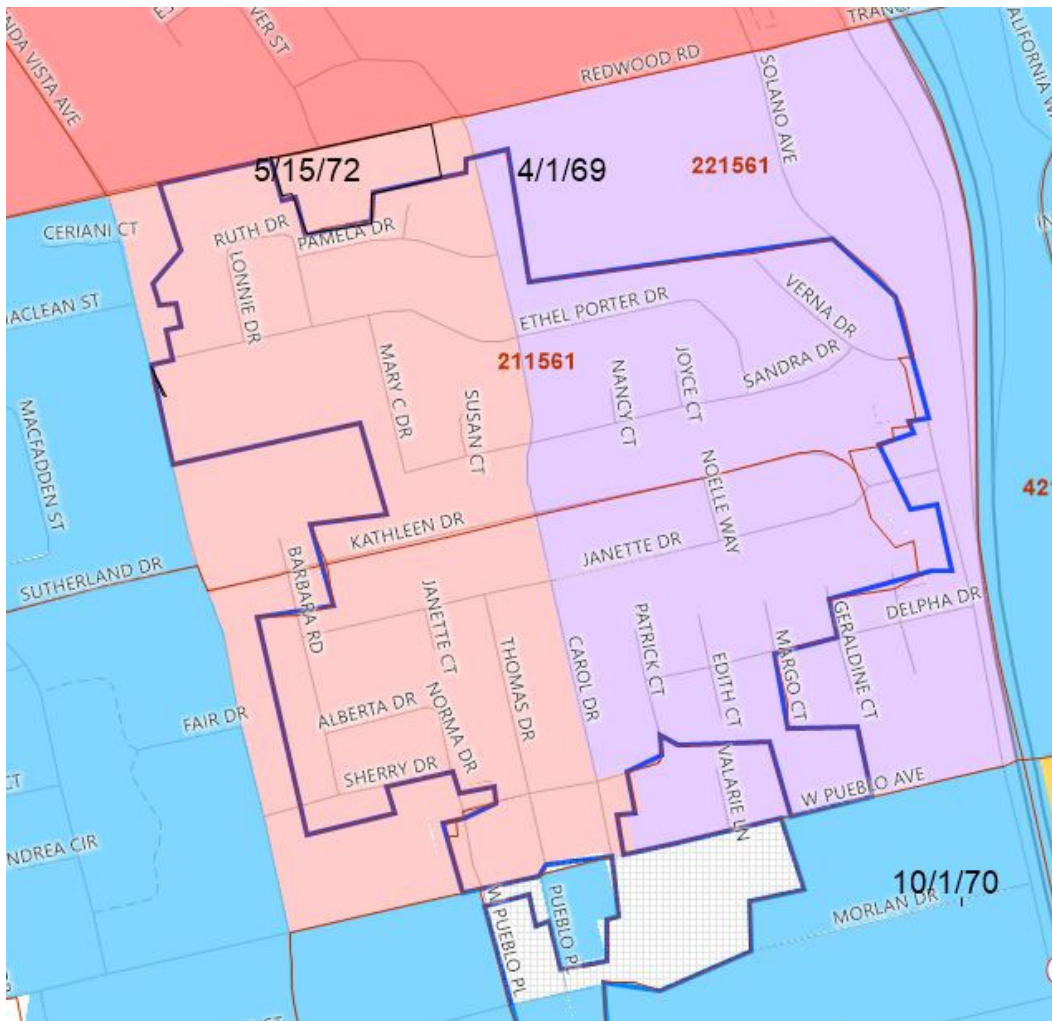
[EXTERNAL]

Congratulations! The call was very well done, and I have some experience in post-Covid Brown Act meetings.


Following up on Mr. Sedgeley's comment regarding the purple area above Pueblo, between Carol Dr. and 29 and between Trancas and Pueblo is 1305 people (mostly in the Island), which is 46% Latino CVAP. The area between Carol and Linda Vista appears to be 1188 population and 31% Latino CVAP. That is including areas inside and outside of the island.

Could there be an option to put at least the Eastern purple area into C, so that the new residents could be in a more Latino district than Brown's Valley? The island area South of Pueblo would still go into district B. I realize that this would have to be posted tonight.

Until I figure out the issues with the statewide database, I will trust you to come up with the best numbers, but this could mitigate the deviation and be appreciated by NCPA. They do appreciate the progress and I am echoing you in explaining the benefits of this outcome.



Scott Rafferty



Caitlin Saldanha

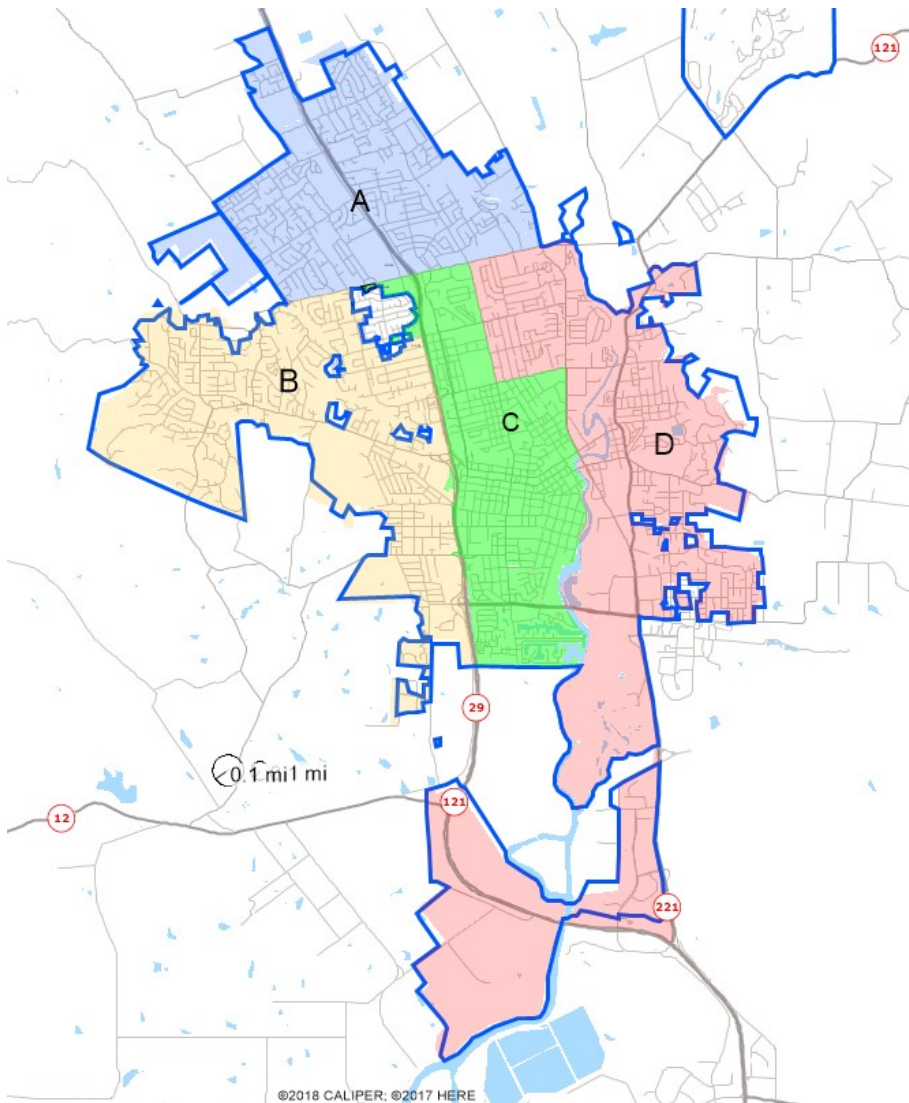
From: Scott Rafferty [REDACTED]
Sent: Tuesday, April 21, 2020 9:43 PM
To: Paul Mitchell; Clerk
Subject: Re: Splitting Island
Attachments: Making island shift possible in Map A1.JPG

Categories: Unverified Contact

[EXTERNAL]

It occurred to me that the least provocative way to present this was as affecting only the verge between the island and Trancas and 29. The possible dividing line could be decided if and when the island is annexed, but this would enable it to be divided among B and C or assigned to C, which is not currently possible. The estimated population is only 365.

In case the council is inclined to post the map prior to your demographic analysis:



Scott Rafferty
[REDACTED] Ct

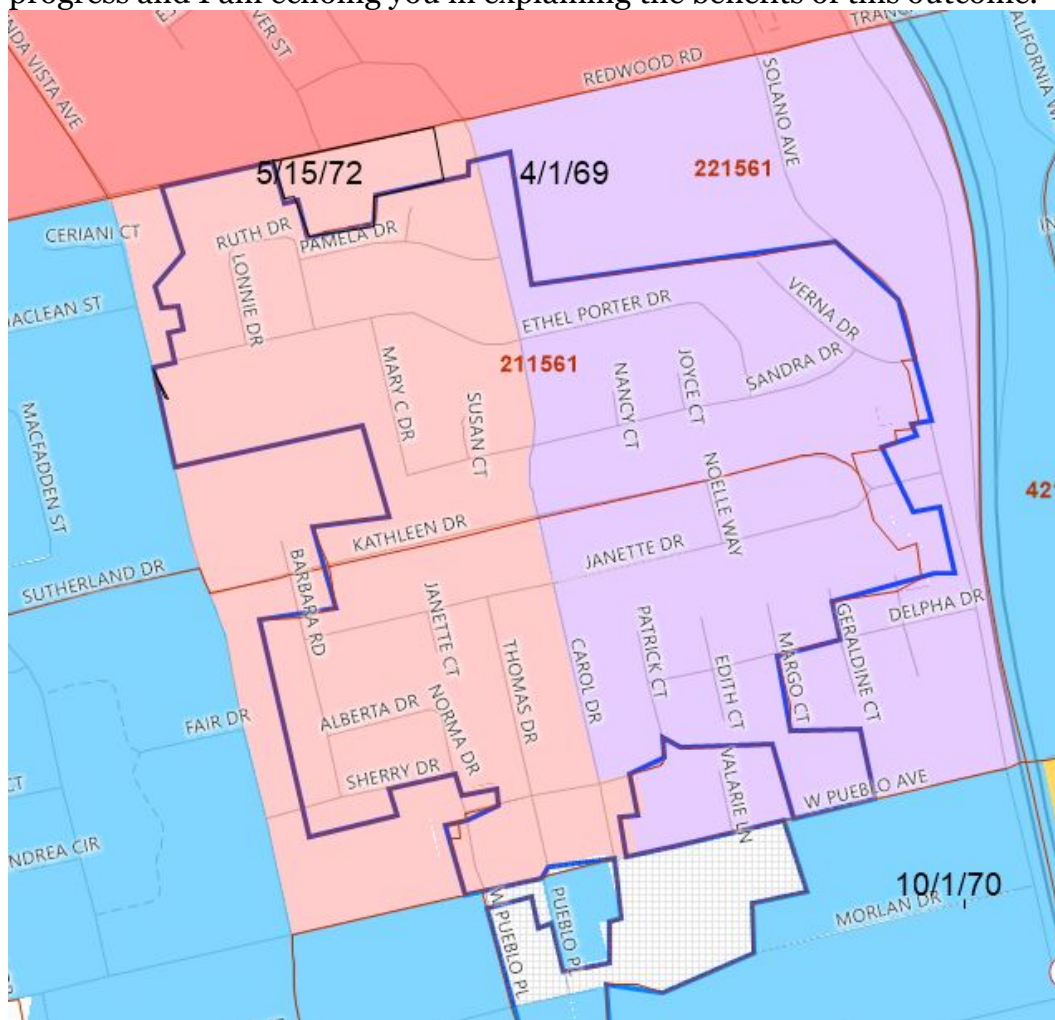
On Tue, 21 Apr 2020 at 21:18, Scott Rafferty <rafferty@gmail.com> wrote:

Congratulations! The call was very well done, and I have some experience in post-Covid Brown Act meetings.

Following up on Mr. Sedgeley's comment regarding the purple area above Pueblo, between Carol Dr. and 29 and between Trancas and Pueblo is 1305 people (mostly in the Island), which is 46% Latino CVAP. The area between Carol and Linda Vista appears to be 1188 population and 31% Latino CVAP. That is including areas inside and outside of the island.

Could there be an option to put at least the Eastern purple area into C, so that the new residents could be in a more Latino district than Brown's Valley? The island area South of Pueblo would still go into district B. I realize that this would have to be posted tonight.

Until I figure out the issues with the statewide database, I will trust you to come up with the best numbers, but this could mitigate the deviation and be appreciated by NCPA. They do appreciate the progress and I am echoing you in explaining the benefits of this outcome.



Scott Rafferty



From: [Morgan Radek](#)
To: [Clerk](#)
Subject: Map
Date: Wednesday, April 22, 2020 9:23:01 PM

[EXTERNAL]

Dear Mayor and Council:

I agree with the staff report and proposed adoption of Map A. Regarding sequencing, under Plan A I am a resident of proposed District "B", I am of voting age and am registered to vote. My preference on the order of election is B & C in 2020 and A & D in 2022.

Morgan + Christian Honings

Sent from my iPhone