

**ATTACHMENT 6 - Public Correspondence, Draft Map Submissions, and Community of Interest Worksheets received after the last public hearing held on March 4, 2020
April 21, 2020 City Council Meeting
Agenda Item 16.A.**

16. PUBLIC HEARINGS/APPEALS:

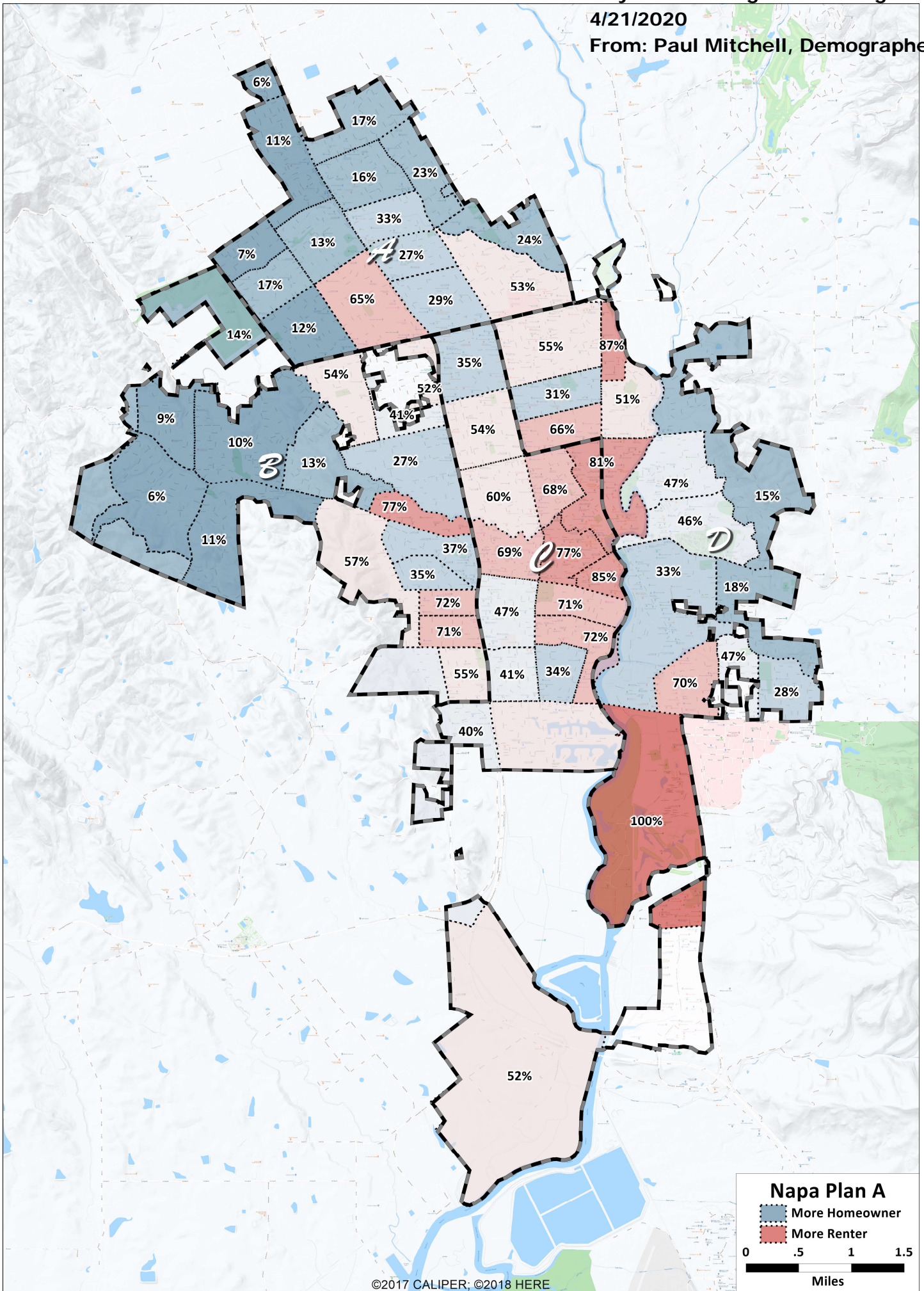
16.A. Transition to District-Based Elections for Councilmembers.

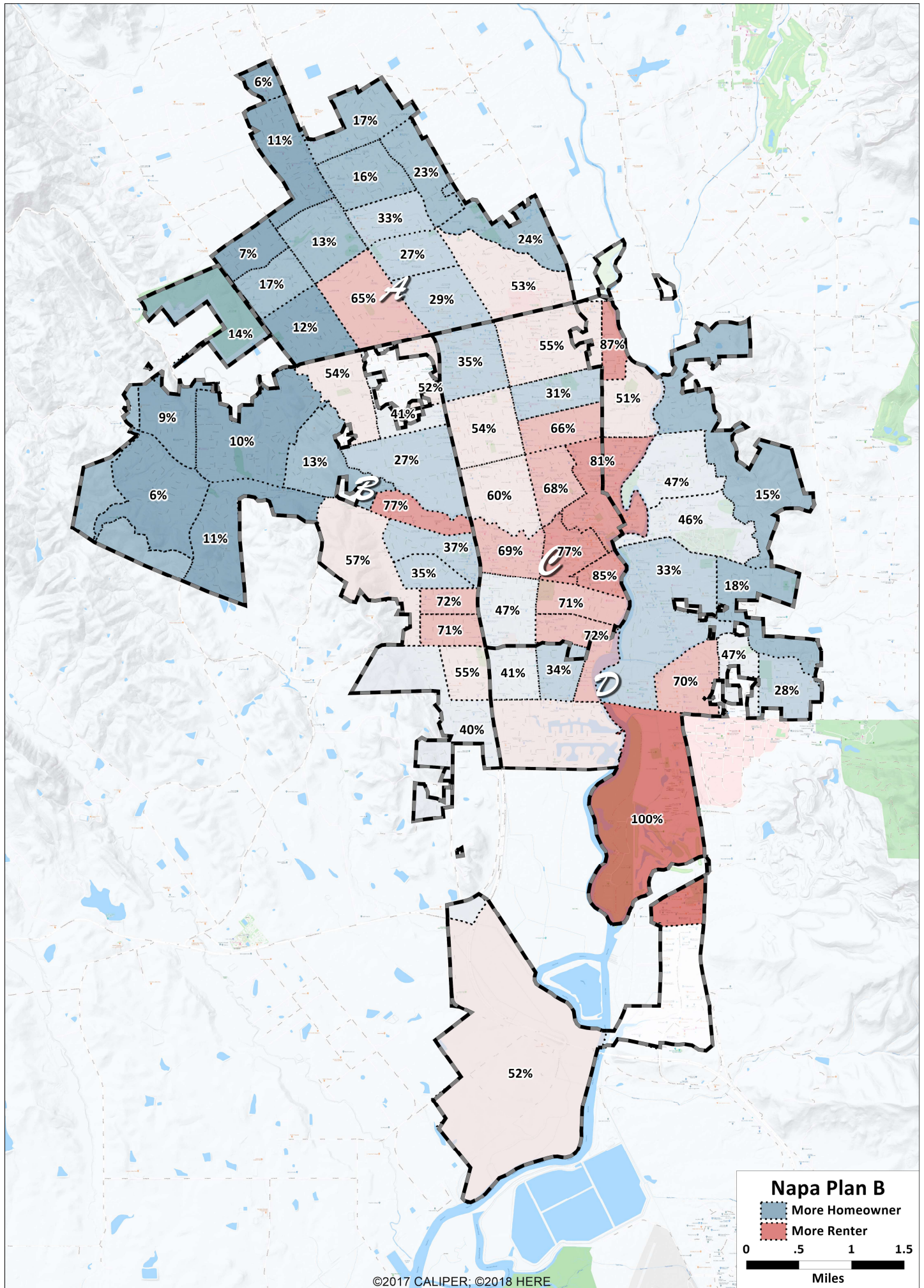
- Homeowner/Renter, Latino CVAP, Neighborhood data from Demographer
- Email received from Amy Martenson on March 9, 2020.
- Email received from Lee Miller on March 9, 2020.
- Email received from Sara Sitch on March 10, 2020.
- Email received from Rhonda Shea on March 12, 2020.
- Email received from Chuck Shinnamon on March 12, 2020.
- Email received from Sonia Santillan on March 13, 2020.
- Email received from Ellyn Elson on March 13, 2020.
- Email received from Ebaristo Solorio on March 13, 2020.
- Email received from Janet Morales on March 13, 2020.
- Email received from Adam Ghisletta on March 14, 2020.
- Email received from Angela Salva on March 14, 2020.
- Email received from Kevin Teague on March 14, 2020.
- Email received from Terry Scott on March 14, 2020.
- Email received from Adela Perez on March 15, 2020.
- Email received from Señora Adela Perez on March 15, 2020.
- Email received from Andrew Mazotti on March 15, 2020.
- Email received from Chuck Shinnamon on March 15, 2020.
- Email received from David Borrayo on March 15, 2020.
- Email received from Jenny Perez on March 15, 2020.
- Email received from Stephanie Ahlberg on March 15, 2020.
- Email received from Tavo Perez on March 15, 2020.
- Email received from Aleshia Chambers on March 16, 2020.
- Email received from Carol Whichard on March 16, 2020.
- Email received from Stephanie Ahlberg on March 16, 2020.
- Email received from Albert Cano Aceves on March 16, 2020.
- Email received from Gopal Shanker on March 16, 2020.
- Email received from Mike Sobelman on March 16, 2020.
- Email received from Ron Rhyno on April 2, 2020.
- Email received from Scott Rafferty on April 2, 2020.
- Email received from Icela Martin on April 2, 2020.

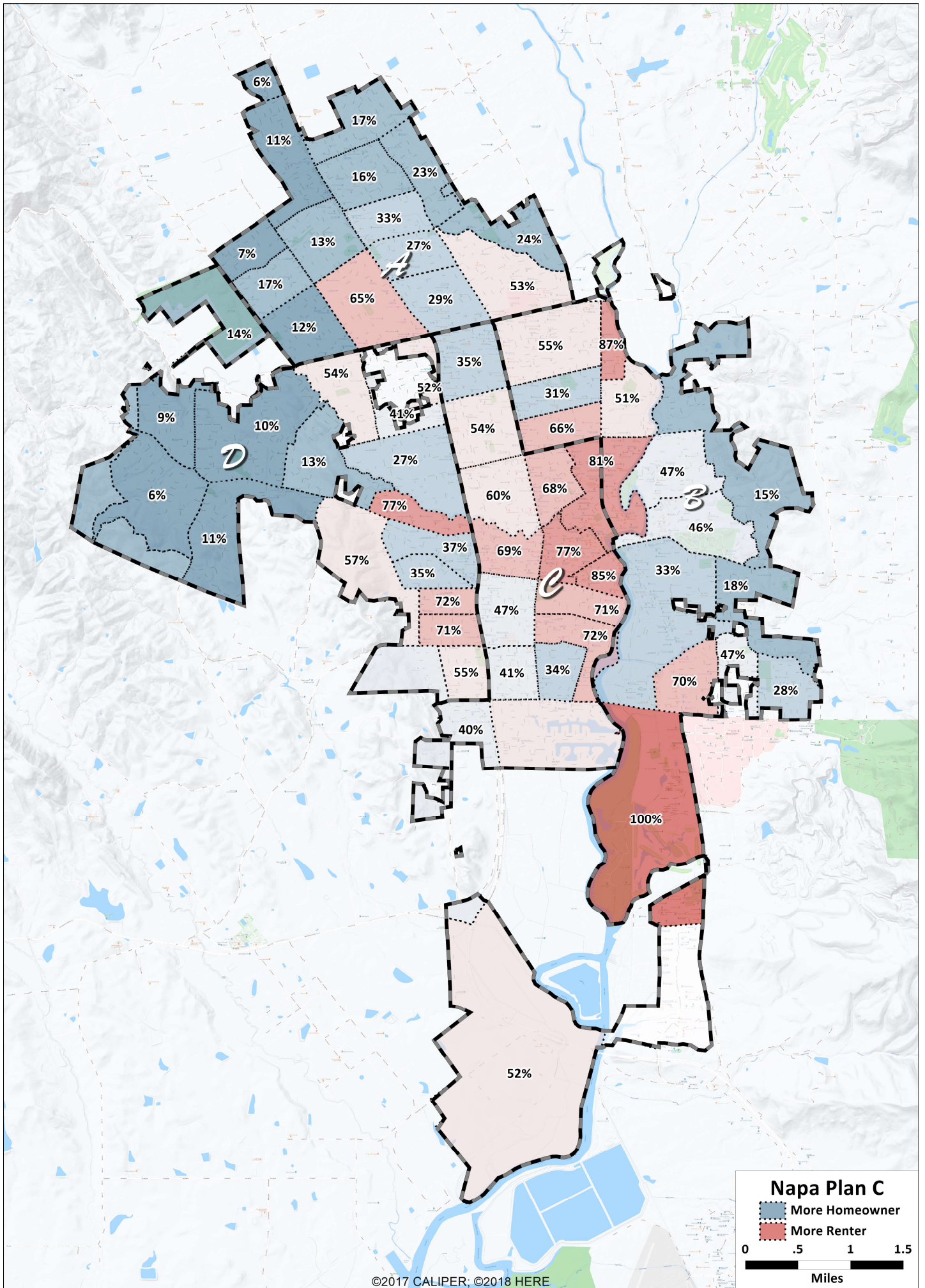
- Draft Maps from:
 - Robert Van Der Velde received March 6, 2020
 - Cathy Roche received on March 7, 2020
 - Heather Bailie received on March 9, 2020
 - Bernie Narvaez received on March 9, 2020
 - Maira Ayala received on March 10, 2020
 - Maria Cisneros received on March 11, 2020.
 - Teresa Foster on March 11, 2020.
 - M. Cisneros on behalf of Latino Group received on March 12, 2020.
 - B. Narvaez on behalf of Latino Group received on March 13, 2020.
 - Alan Charles Dell'Ario received on March 14, 2020.
 - Scott Rafferty on behalf of the Napa County Progressive Alliance received March 24, 2020
 - Napa County Progressive Alliance (5 districts) received on March 25, 2020
 - Napa County Progressive Alliance (4 districts) received on March 26, 2020

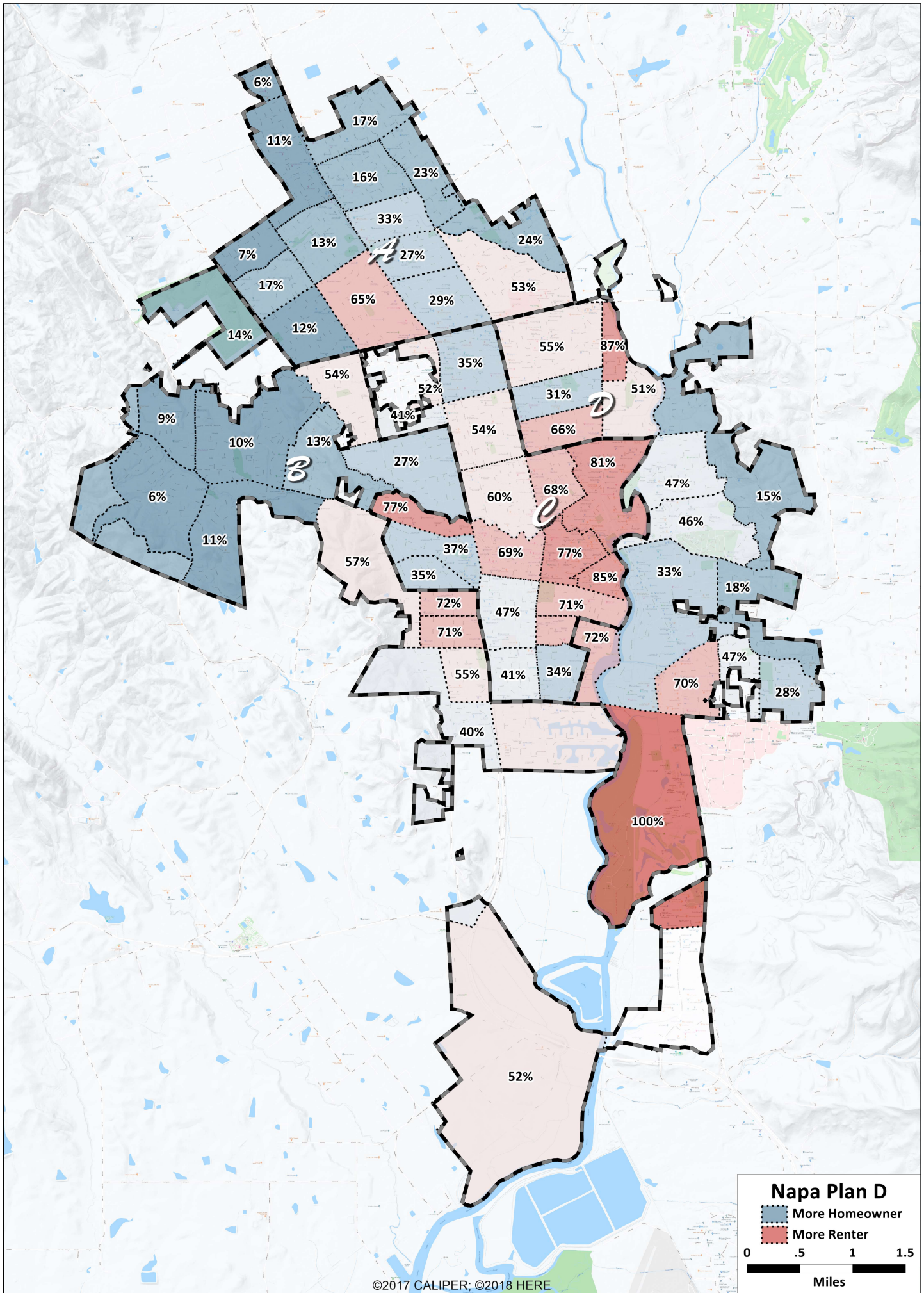
**ATTACHMENT 6 - Public Correspondence, Draft Map Submissions, and Community of Interest Worksheets received after the last public hearing held on March 4, 2020
April 21, 2020 City Council Meeting
Agenda Item 16.A.**

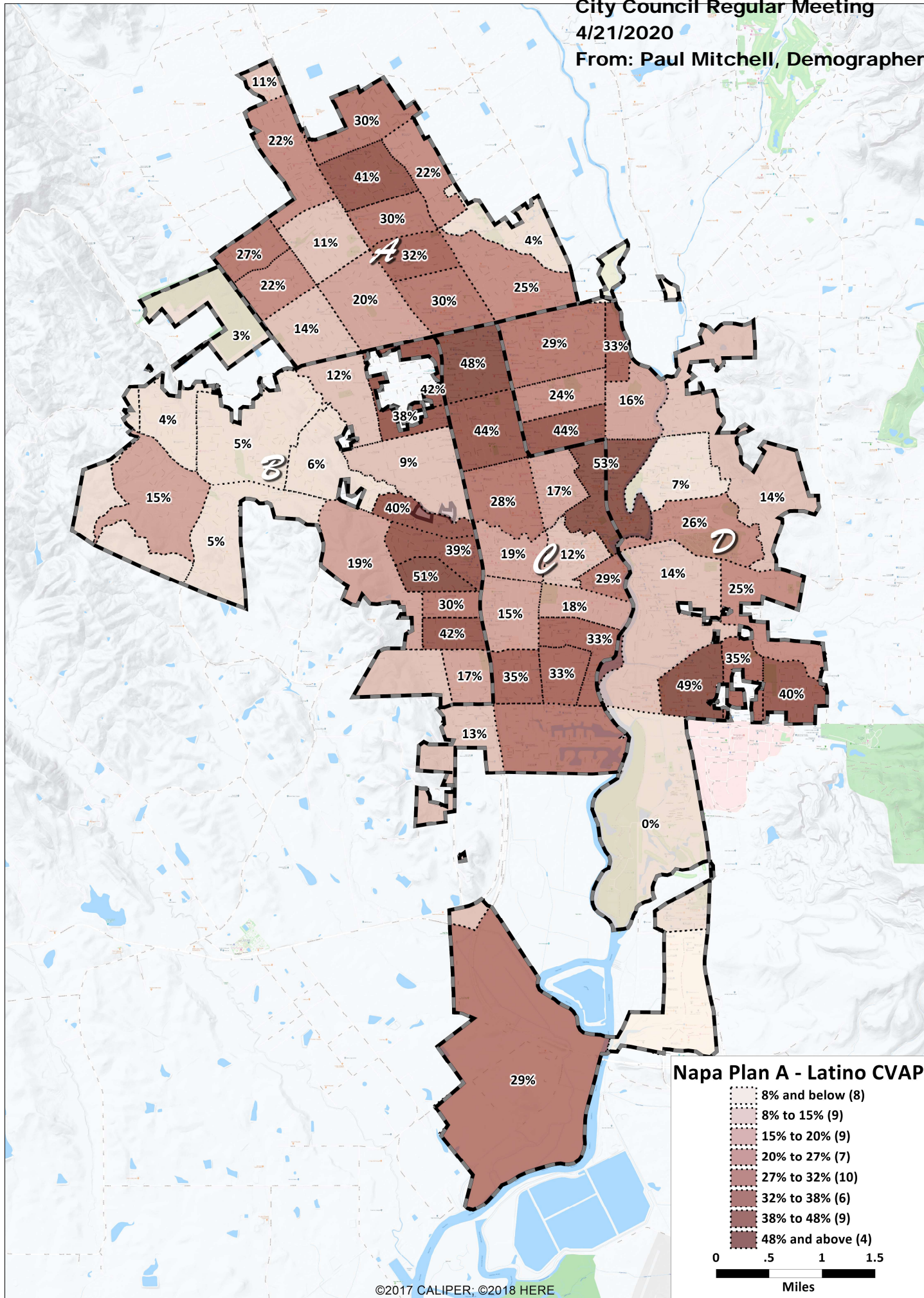
- “Community of Interest Worksheet” received on March 5, 2020 from:
 - Eve. L. Howard
 - Carol Whichard
 - Renee Cazares
 - Mike “Sobe” Sobleman
- “Community of Interest Worksheet” received on March 6, 2020 from:
 - Cathy D’Angelo Holmes
 - Adam Ghisletta
 - Bernie Narvaez
 - Gerardo Narvaez
 - Gabriela Rosas
 - Jose Lion
 - German Jimenez
 - Leticia Leamill
- “Community of Interest Worksheet” received on March 7, 2020 from:
 - Oracio Garcia
 - Manuel Guzman
 - Francisco Flores
 - Joe Avina
 - David Lopez
 - David Lopez (2nd submission)
 - Claudia Ramos
 - Cristian Borrayo
 - Kimberly Aguayo
 - Sonia Santillan
 - Gabriela Narvaez
 - Guillermo Santillan
 - Scott Williams
 - Morgan Honings
 - Cathy Roche
 - Cathy Roche (2nd submission)
 - Kevin Teague
 - Andrew J. Ghisletta
 - Aleshia Chambers
- “Community of Interest Worksheet” received on March 8, 2020 from:
 - Dorothy Salmon
 - Jeff Dodd
 - Christian Honings
 - “anonymous”
 - Whitney Radek
 - Mary Jane and Dennis Bowker
- “Community of Interest Worksheet” received on March 9, 2020 from:
 - Sharon Macklin
 - John Heffner
 - Conor Massey
 - Kenneth Morris
 - Michael Murray
 - Fiona Campbell
 - Charles Donnelly
- “Community of Interest Worksheet” received on March 10, 2020 from:
 - Stephen A. Corley
 - Andrew Mazotti
 - Rob Anglin
 - Lindsey Forbes
- “Community of Interest Worksheet” received on March 11, 2020 from:
 - Andy Neal

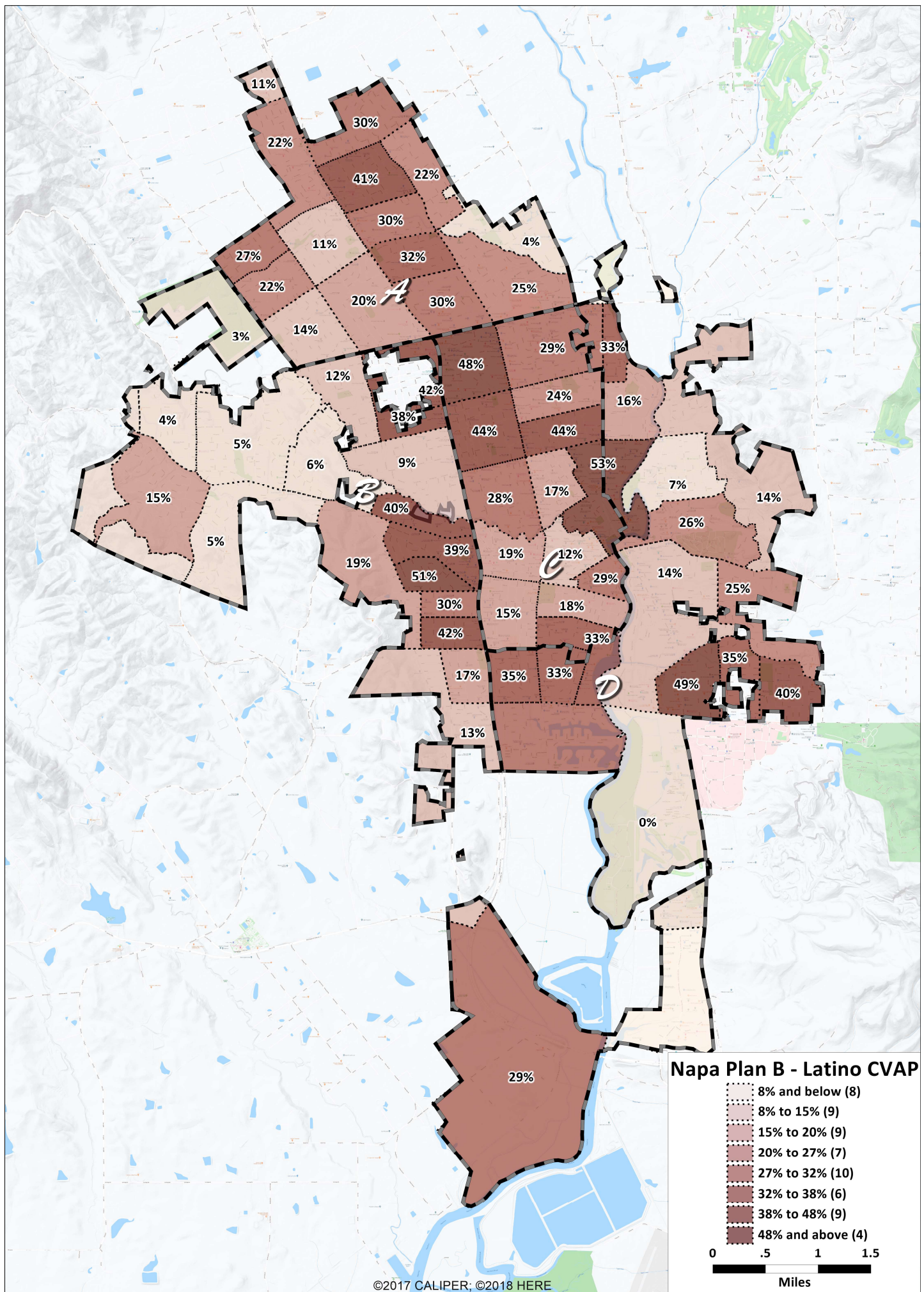


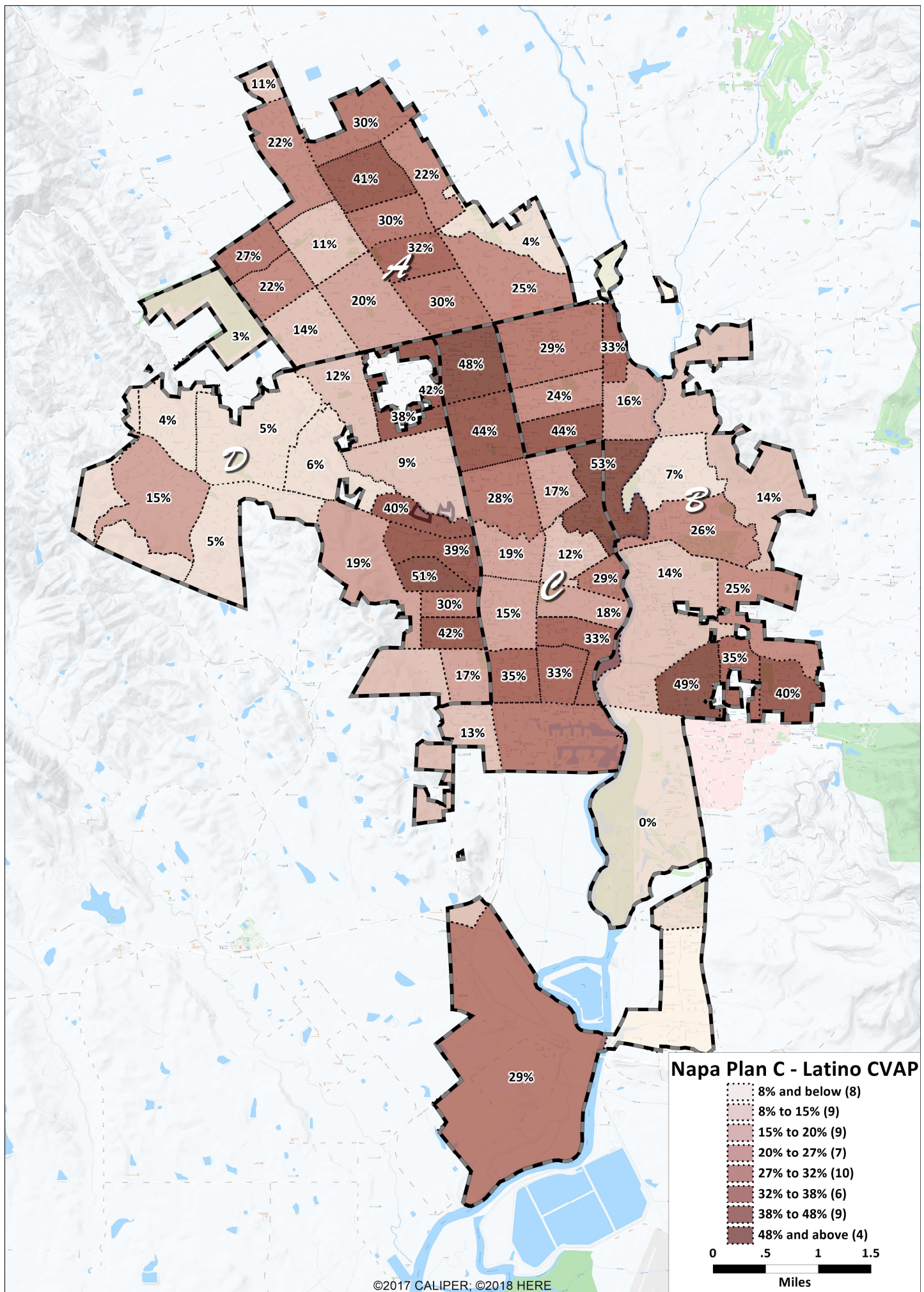


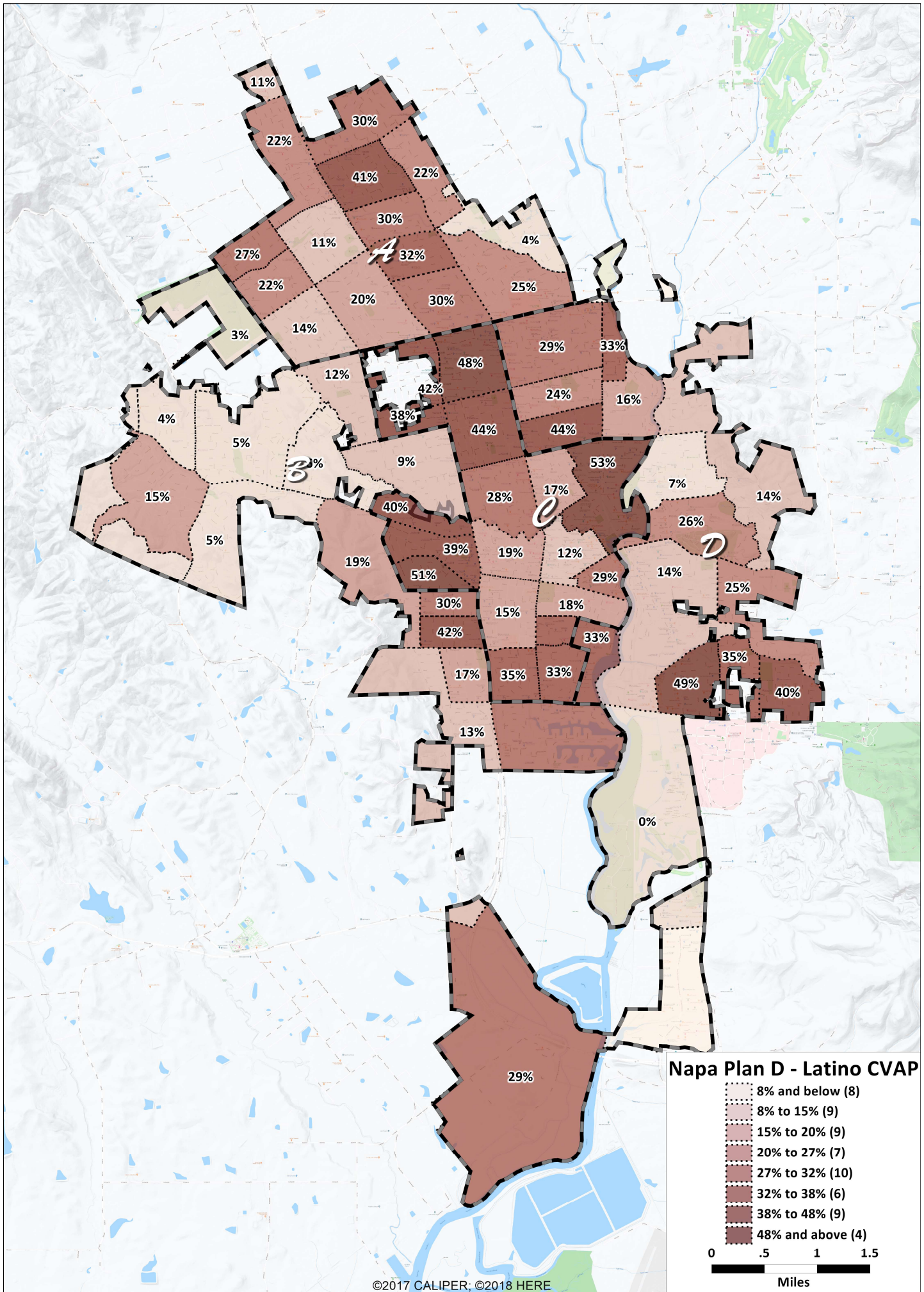


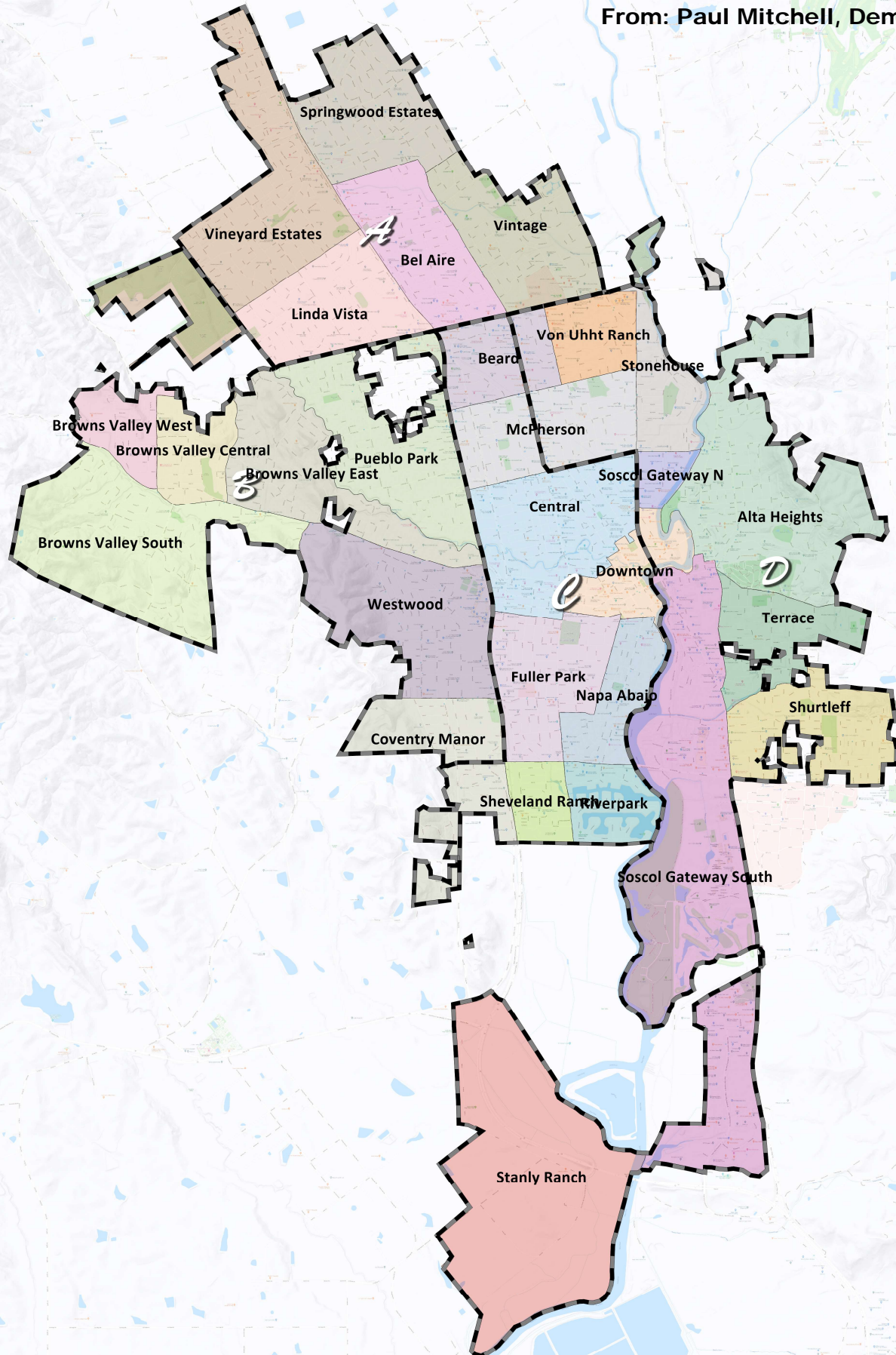


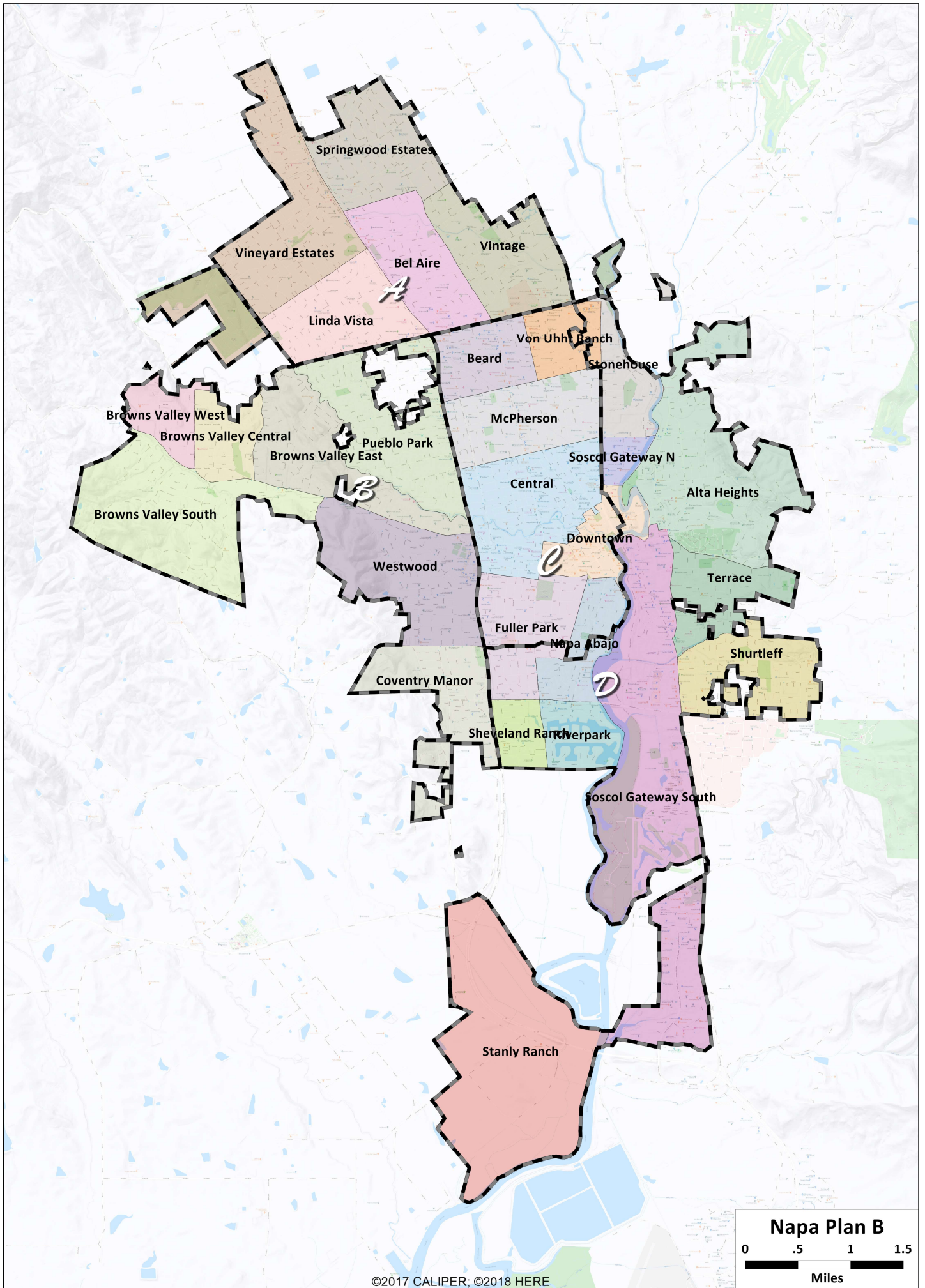






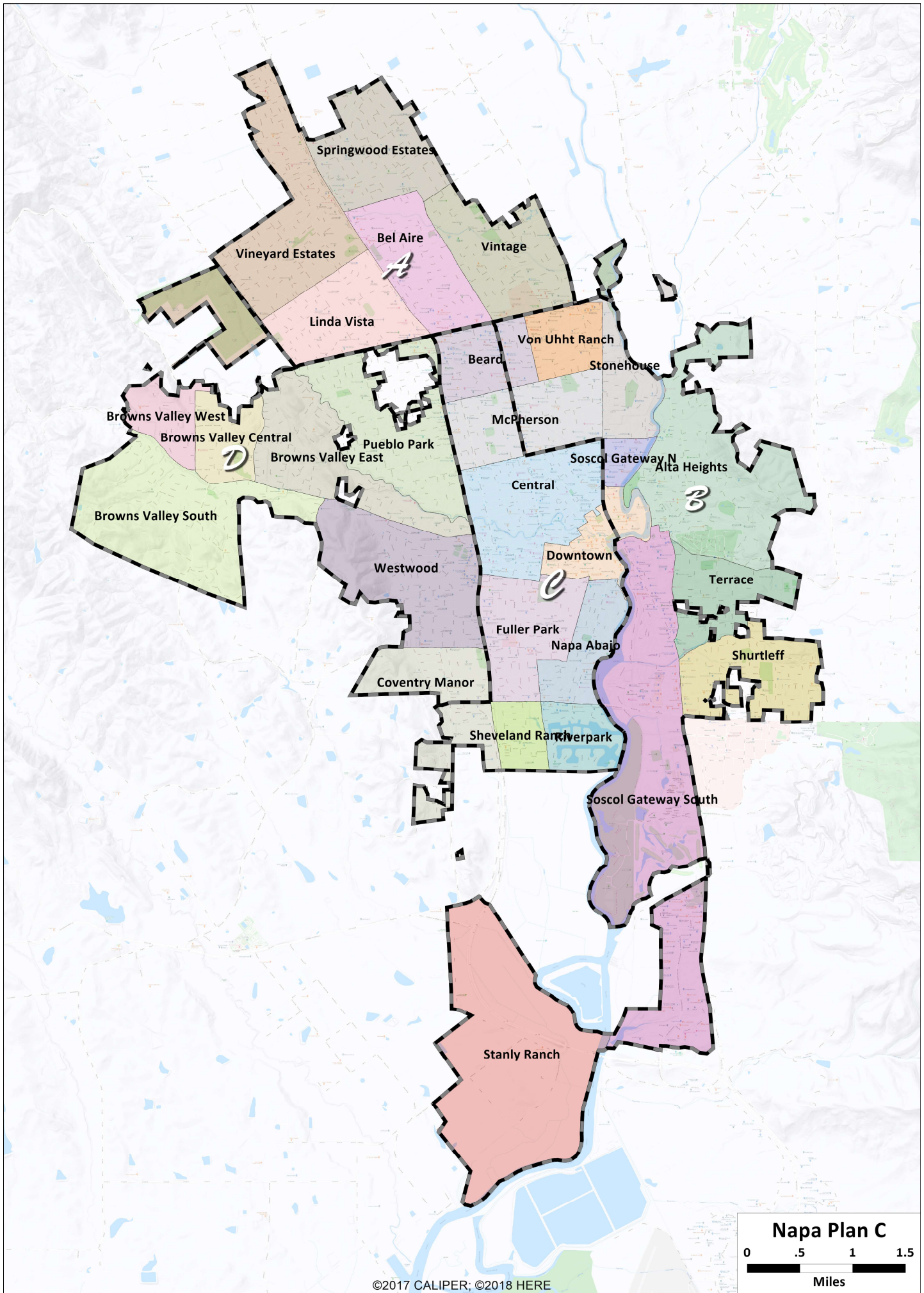






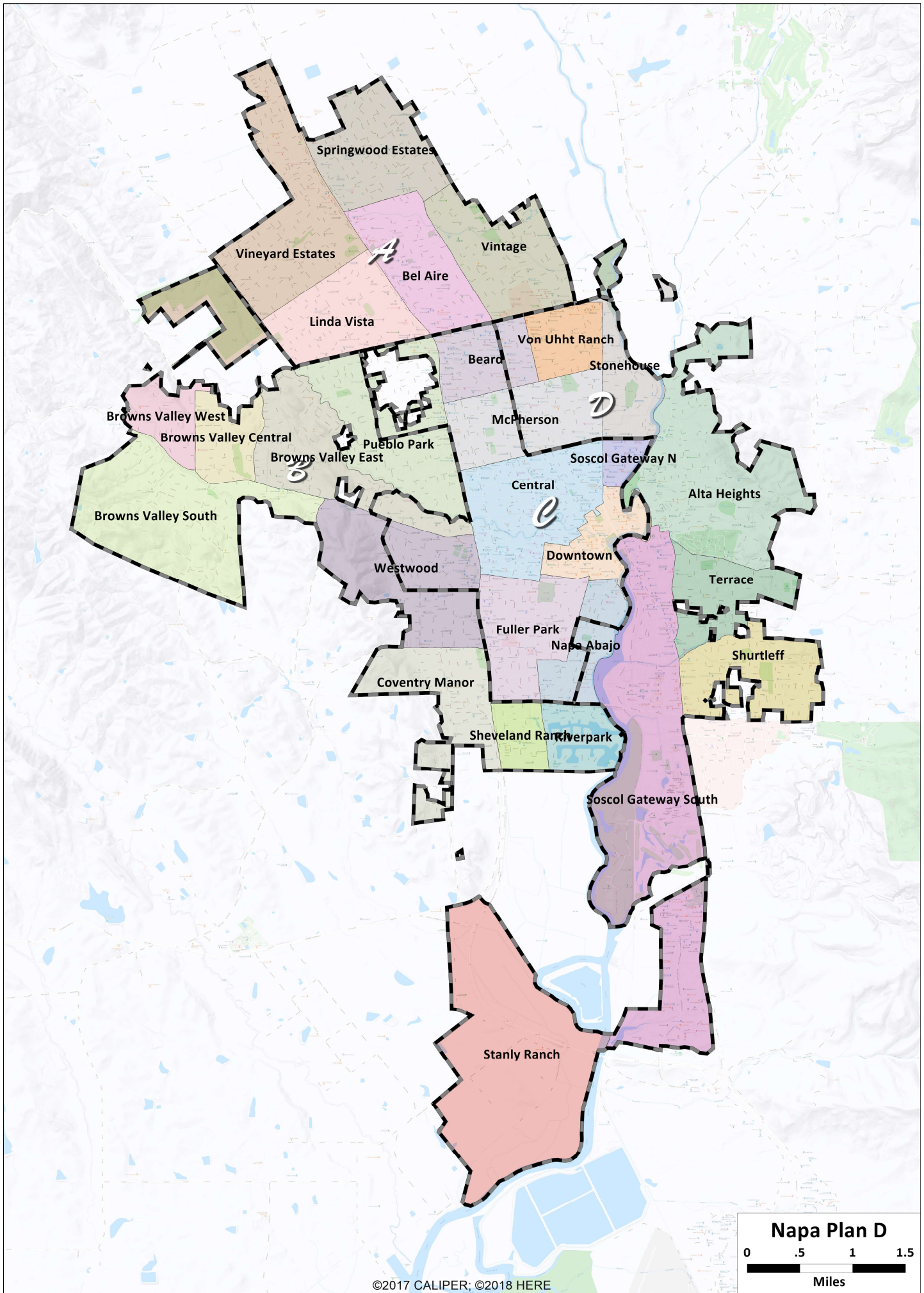
Napa Plan B





Napa Plan C





From: [Amy Martenson](#)
To: [Tiffany Carranza](#)
Cc: [Jill Techel](#); [Mary Luros](#); [Scott Sedgley](#); [Liz Alessio](#); [Doris@dorisgentry.com](#); [Steve Potter](#)
Subject: "Old Town" district for a five-district map/Survey report on historical Alta Heights attached
Date: Monday, March 09, 2020 4:09:50 PM

[EXTERNAL]

Dear City Clerk:

I would like to submit this email and document for the public record. It provides the defining streets for the historic western portion of Alta Heights, which I propose be a part of a district with the rest of "Old Town" that includes the Downtown, Central, Fuller Park, and Napa Abajo neighborhoods. Together, they would comprise 15,900 residents, which is very close to the ideal population of 15,383 for a five-district map. If the eastern portion of Alta Heights was not included in this district, one could reach the ideal population.

Just looking at this potential district as a case study makes clear what I already felt intuitively, which is that a five district map will not only allow for future growth that will be revealed in the decennial census and for future development projects, but in the current districting process, a five-district map will help keep communities of interest together and not split communities of interest, which I believe a four-district map will do.

Sincerely,
Amy Martenson

Quote from attached document:

1.2 Study Area The Alta Heights survey area is located east of downtown Napa on the east side of the Napa River. The survey area is generally bound by Clark Street and East Avenue on the north, the Napa River on the west, and Sproul and King Avenues on the east. The survey area's irregular southern boundary is formed by McKenzie Drive, before extending southward, east of Silverado Trail, to East Avenue and East First Street. Silverado Trail (State Route 121) links Napa with other areas of the valley. Bridges at First Street and Lincoln Avenue provide access across the Napa River to downtown. The Alta Heights neighborhood developed later in the city's history because it was across the river and relatively distant from Downtown. The southwestern portion of Alta Heights (west of East Street and south of Spring Street) was developed first, and primarily contains single family dwellings built between 1890 and 1939. The remainder of the survey area was developed later, and contains single family dwellings from the 1930s, 1940s, 1950s and 1960s. Architectural styles found in Alta Heights include Victorian, Craftsman, Minimal Traditional, American Colonial Revival, Mid-century Modernism, and Ranch. The area appears to be primarily associated with themes of residential development from the early twentieth century through the postwar era, and proximity to transportation. The western half of Alta Heights was included in both the 1978 and 1995 historic resource surveys, and some of the buildings are listed in the HRI. The Alta Heights survey area can be sub-divided into three sub-areas. The majority of the survey area consists of single family dwellings built between 1930 and 1965. In addition, there is a concentration of late nineteenth/early twentieth century homes in the survey area's southwest corner (south of Spring Street and west of East Avenue). Commercial properties within the survey area are limited to a few parcels along the Silverado Trail corridor.

<https://www.cityofnapa.org/DocumentCenter/View/456/Alta-Heights-Historic-Part-1-of-14-PDF>

From: [Lee Miller](#)
To: [Districts](#)
Subject: District maps
Date: Monday, March 9, 2020 7:15:28 PM

[EXTERNAL]

I want to express my support for the district maps created by Bernie Narvaez. I am amazed at the degree of equitable distribution of the population and the geography.

Thanks,

Lee W Miller

DRE# 01958362

Gates Estates Sotheby's International Realty

Mobile: 707.266.1585

Email: LeeWMiller@gmail.com

Web: LeeWMiller.com

Real Estate For Real People

[Facebook](#) | [LinkedIn](#) | [Instagram](#) | [Twitter](#)



From: Sara Sitch

From: [Sara Sitch](#)
To: [Districts](#)
Subject: Map C
Date: Tuesday, March 10, 2020 9:46:18 PM

[EXTERNAL]

Hello,

My name is Sara Sitch, and I live here in Napa. My favorite map for the upcoming redistricting is map C.

Please feel free to reach out if I can provide any additional information.

Thanks,
Sara



From: Rhonda Shea

From: [Rhonda Shea](#)
To: [Districts](#)
Subject: Please Deliver to Mayor Techel
Date: Thursday, March 12, 2020 1:18:59 PM

[EXTERNAL]

Hello, I'm writing in because of my concern for attuning. I've carefully reviewed the 4 options and Plan A I feel is by far the best choice.

I will not be able to attend the meeting on March 17th so I'd appreciate if my voice was heard and if you can please provide my choice to all council members.

Very Respectfully, Rhonda Shea



Rhonda Shea
President
FRG Waste Resources Inc.
PO Box 10858
Napa CA 94581



Direct 707-638-6338
Main 707-647-3700

From: Charles Shinnamon

From: Charles Shinnamon
To: Districts
Subject: Napa District Maps
Date: Thursday, March 12, 2020 10:50:01 PM

[EXTERNAL]

To Whom It May Concern,

I would like to add my support for the Districting Map submitted by Bernie Narvaez (<https://districtr.org/edit/2931>). His version uses natural boundaries, main highways, the Napa River, and main east/west and north/south corridors. It also appears to respect exiting neighborhoods. This alternate is very much in coherence with Draft Map "A" prepared by the City's demographer.

Other Draft Maps do not appear to recognize the neighborhood issues as strongly as Draft Map "A" and the Narvaez proposal.

The makeup of both versions (Narvaez and Draft Map "A") appear to create equitable and fair districts. I support these alternates.

Thank you for your consideration,

Chuck Shinnamon

Charles W. Shinnamon, P.E.



"If you don't like the news, go out and make some of your own." (Wes "Scoop" Nisker)

**City Council Regular Meeting
4/21/2020**

From: Sonia Santillan

From: [Sonia Santillan](#)

To: [Districts](#)

Subject: Map A

Date: Friday, March 13, 2020 12:06:39 PM

[EXTERNAL]

To Whom This May Concern:

I am a Hispanic Napa Business owner and I feel that Map A will provide me with fair representation. Thank you.

Regards,

Sonia Santillan
Santillan Stone and Tile Inc

To Members of the Napa City Council:

My name is Ellyn Elson and I live at [REDACTED]. Being a resident of the city of Napa, and having reviewed the four maps to divide the city into districts, I feel that Map A is the preferred map for several reasons.

- 1) It geographically makes sense to have natural boundaries such as Highway 29, Jefferson Street, the Napa River, Trancas and Redwood Road.
- 2) In reviewing the population density of those four areas, if the numbers are correct, it is balanced as far as population density.
- 3) The ethnic population is in proportion to the total population and is equally distributed within the areas.

Thank you.

Ellyn Elson

4/21/2020

From: Ebaristo Solorio

From: [Bam Bam](#)
To: [Tiffany Carranza](#)
Subject: Napa Districts -Map A
Date: Friday, March 13, 2020 10:23:09 PM

[EXTERNAL]

Dear Mayor and City Council members,

While I will not be able to attend Tuesday's public meeting on districting maps because of the precautions on coronavirus, I would appreciate your considering my input and sharing it with the Council.

I am a member of the Latino community. I have been following the process carefully. After reviewing the proposed maps I believe map A is the most logical, follows natural boundaries, is easy to understand and keeps Napa neighborhoods and communities with a common interest together, including my neighborhood. The other maps are clearly motivated by politics or individual agendas and do not reflect the objectives of the Council to ensure fair representation for all our citizens.

Map A achieves important goals for our city and I urge you to support it.

Ebaristo Solorio
Napa Resident

From: Janet Morales

From: [Makayla Solorio](#)
To: [Tiffany Carranza](#)
Subject: Napa Districts
Date: Friday, March 13, 2020 10:35:33 PM

[EXTERNAL]

Dear Mayor and City Councilmembers,

While I will not be able to attend Tuesday's public meeting on districting maps because of the precautions on coronavirus, I would appreciate your considering my input and sharing it with the Council.

I am a member of the Latino community. have been following the process carefully. After reviewing the proposed maps I believe map A is the most logical, follows natural boundaries, is easy to understand and keeps Napa neighborhoods and communities with a common interest together, including my neighborhood. The other maps are clearly motivated by politics or individual agendas and do not reflect the objectives of the Council to ensure fair representation for all our citizens.

Map A achieves important goals for our city and I urge you to support it.

Sincerely,

Janet Morales
Napa Resident

From: Bernie Narvaez [REDACTED]
Sent: Friday, March 13, 2020 10:20:08 PM
To: napabambam [REDACTED]
misjanetmorales [REDACTED]
Subject: Napa Districts

Dear Mayor and City Councilmembers,

While I will not be able to attend Tuesday's public meeting on districting maps because of the precautions on coronavirus, I would appreciate your considering my input and sharing it with the Council.

I have been following the process carefully. After reviewing the proposed maps I believe map A is the most logical, follows natural boundaries, is easy to understand and keeps Napa neighborhoods and communities with a common interest together, including my neighborhood. The other maps are clearly motivated by politics or individual agendas and do not reflect the objectives of the Council to ensure fair representation for all our citizens.

Map A achieves important goals for our city and I urge you to support it.

**City Council Regular Meeting
4/21/2020**

From: [Adam Ghisletta](#)
To: [Tiffany Carranza](#)
Subject: City Council Districting
Date: Sunday, March 15, 2020 1:21:40 PM

From: Adam Ghisletta

[EXTERNAL]

Hi Tiffany,

While I will not be able to attend Tuesday's public meeting on districting maps because of the precautions on coronavirus, I would appreciate your considering my input and sharing it with the Council.

I have been following the process carefully. After reviewing the proposed maps I believe map A is the most logical, follows natural boundaries, is easy to understand and keeps Napa neighborhoods and communities with a common interest together, including my neighborhood. I live in the W. Pueblo/W. Park area. My family and I frequent many of the restaurants and shops that are ver local to our community. Places like Hop Creek, Quinto Patio, Redwood Shopping Center and BV Market to name a couple. It is my opinion that Map A keeps these neighborhood communities in tact better than other options.

The other maps are clearly motivated by politics or individual agendas and do not reflect the objectives of the Council to ensure fair representation for all our citizens.

Map A achieves important goals for our city and I urge you to support it.

Best,
Adam

--

Adam Ghisletta
Golden Gate Sotheby's International Realty
1435 First Street | Napa, CA | 94559
Cell: 707-363-5868
E-mail: GhislettaRealty@gmail.com
CalBRE: 01724657



I am never too busy for referrals. I would be honored to assist your friends and family

From: Angela Salva

From: [Angela Salva](#)
To: [Tiffany Carranza](#)
Cc: [Jill Techel](#); [Scott Sedgley](#); [Liz Alessio](#); [Doris Gentry](#); [Mary Luros](#)
Subject: Districting Maps for Map A
Date: Saturday, March 14, 2020 5:00:59 PM

[EXTERNAL]

Dear Mayor and City Councilmembers,

While I will not be able to attend Tuesday's public meeting on districting maps because of the precautions on coronavirus, I would appreciate your considering my input and sharing it with the Council.

I have been following the process carefully. After reviewing the proposed maps I believe map A is the most logical, follows natural boundaries, is easy to understand and keeps Napa neighborhoods and communities with a common interest together, including my neighborhood. The other maps are clearly motivated by politics or individual agendas and do not reflect the objectives of the Council to ensure fair representation for all our citizens.

Map A achieves important goals for our city and I urge you to support it.

Angela Salva

[REDACTED]

[REDACTED]

**City Council Regular Meeting
4/21/2020**

From: Kevin Teague

From: [Kevin Teague](#)
To: [Steve Potter](#); [Michael Barrett](#)
Cc: [Tiffany Carranza](#)
Subject: Fwd: City of Napa District Maps
Date: Saturday, March 14, 2020 3:58:21 PM
Attachments: [Kevin Teague Comments.pdf](#)

[EXTERNAL]

FYI on what I sent as public comment to each councilmember today.

Kevin Teague

teague@htralaw.com

HolmanTeague

HolmanTeagueRocheAnglin LLP Attorneys at Law
1455 First Street, Suite 217, Napa, CA 94559
707.927.4280
707.676.4382(fax)
www.htralaw.com

Begin forwarded message:

From: Kevin Teague <teague@htralaw.com>
Subject: City of Napa District Maps
Date: March 14, 2020 at 3:51:29 PM PDT
To: jtechel@cityofnapa.org
Cc: tcarranza@cityofnapa.org

Mayor Techel,

Attached is my comment letter on proposed maps for the City's electoral districts being discussed on Tuesday. As you will read, I am in favor of Map A and hope for the reasons in my letter you can support it too. As my letter states, I also invite you to come down to my neighborhood and walk the area with me so you can follow my comments, if you have time.

I am sending this to each Councilmember separately to avoid any Brown Act issues.

Thanks and happy pi day!

Kevin Teague

teague@htralaw.com

HolmanTeague

HolmanTeagueRocheAnglin LLP Attorneys at Law
1455 First Street, Suite 217, Napa, CA 94559

707.927.4280
707.676.4382(fax)
www.htralaw.com

Kevin Teague
1455 First Street, Suite 217
Napa CA 94559

March 14, 2020

Mayor Techel and Napa City Council
City Hall
955 School Street
Napa, CA 94559
Sent via email

RE: CITY OF NAPA DISTRICTING/PROPOSED MAPS

Dear Mayor Techel and Council,

I am writing to you about the district elections process and the proposed maps A, B, C, and D recently published on the City of Napa website. As explained below, I support Map A because of all the maps it balances population, it has the best geographically contiguous boundaries, it does not divide the geographical integrity of neighborhoods and communities of interest, the boundaries are easily identifiable and understandable, and they are compact.

As you know, I have attended and have provided testimony at every City Council meeting on the districting topic. I also attended the community workshop, I submitted a community of interest worksheet on March 7 (attached) and submitted a 'districtr' map on March 9 consistent with my worksheet, which is basically the same as Map A.

GENERAL PLAN NEIGHBORHOODS

At both hearings I discussed the importance of looking at the Vision 2020 City of Napa General Plan neighborhood planning map for guidance on defining communities of interest. I was disappointed to see Zillow and precinct maps continued to be used as the base maps without also access to or mention of the General Plan maps. These official maps are useful and informative. (See attached.) Map A utilizes these maps.

MY NEIGHBORHOOD(S) – CENTRAL NAPA

My focus has been on my neighborhood. Below I summarize some of my testimony because most of the maps published do not address that are part of the public record.

I live in what I have known as the "tree streets" since I was a kid back in the 1970s. Other names include Abajo, Old Town, Central Napa, Downtown, South/Central, etc. It is the part of our city centered around downtown located between Highway 29 and the Napa River. The tree streets are in that area south of downtown bounded by Oak and Spruce Streets.

The following describes the key characteristics of the Central Napa district:

Napa River/East: In my neighborhood the significance of the Napa River, especially navigable portion of the River, cannot be overstated. This is the section of Napa River south of the Third Street Bridge through the southern boundaries of the City. Here, the River is the most significant physical barrier in all of Napa. The Imola Bridge is not a neighborhood connector. It feels more like a freeway. What this means is that the west side of the River is disconnected from the east side of town, from Riverpark/Yacht Club north to downtown.

Riverpark, South Minahen/South: My neighborhood extends into the entire Riverpark area as it has that same river barrier. My friends and family that live in the Riverpark area frequently walk or bike into downtown and in and around the tree streets too. When Vallergas was in Riverpark, it was our everyday store. My son walked to friends' houses off of South Minahen. I walk my dog to Sweeney's sporting goods and Mo's Hotdogs all the time.

Highway 29/ West and North: On the west side of downtown, Highway 29 presents a similar barrier but with a few more connection points. North of downtown, the neighborhoods are similar to south of downtown. They are similar in neighborhood age, diversity of residents, style of homes, walkability in and around downtown, blue collar roots, proximity to downtown, and have the most old urban feel in town. This area stretches across Lincoln to Pueblo Trancas and includes Napa High School and Van Winden's.

Population Balance/ Lincoln, Jefferson and Soscol: The logical lines to balance population are in the northeast side of Central Napa. Lincoln and Jefferson Streets provide logical, identifiable and easy to understand boundaries on the North side. The area west of Jefferson north of Lincoln to Trancas share similar characteristics of the Central Napa area discussed above. On the East side, the boundary should be Soscol up to Lincoln west of the River rather than the River. When you consider the areas around Beard, Nob Hill, eastern Pueblo and Stonehouse, they share many characteristics with the East side of Napa. Accordingly, a boundary in this area does not divide a community of interest, does not change the integrity neighborhoods and follows the most understandable and identifiable streets.

Flooding and Floodplain: Most importantly, what socially, economically and geographically connects all of the Central Napa area neighborhoods is the floodplain, flooding and the Napa flood project. With the Napa River and Napa Creek, we share the same flood impacts, flood insurance, building restrictions, and a community that comes together during a flood event, which for me goes back to sandbagging in downtown in 1986. All of these items with their very distinct geographic features, barriers and significant identifiable streets lead us to logical, efficient and non-divisive community boundaries.

These boundaries demonstrate that it is geographically contiguous; that the geographical integrity of neighborhoods and that communities of interest are not divided; that the boundaries are easily identifiable and understandable; that they are compact; and that they are not drawn for political or racial purposes.

I spoke to these issues at the various hearings. This evidence was not contradicted by any testimony whatsoever, other than the testimony from members of the Plaintiff group which questioned why I would include the area east of Coombs Street in the tree streets as part of our Central Napa area. This was the only question even though that area is physically disconnected from the rest of the City by the River, it shares all the same community characteristics, issues and benefits, and looks and feels the same as the area across Coombs Street. The only thing discussed that distinguishes that side of Coombs Street from the side I live on is the slightly higher Hispanic population shown on the demographic maps. I did not see that as a reason to not be considered as the same community (personally, I enjoy my relationship with my Hispanic next-door neighbors, literally).

There was no evidence presented contrary to the boundary evidence discussed above. Nor was there any evidence that substantiated any other boundaries under the districting criteria than the points I raised and that are shown in Map A. This is because it makes sense.

OTHER MAPS DO NOT ACHIEVE THE MAPPING CRITERIA

Map B. Map B draws a line in the middle of the tree streets and puts my home in the neighborhood on the other side of the River. It divides my Old Town neighborhood down Ash Street, even though that is smack dab in the middle of the 1930s Devita homes. Yet, it comes down Franklin to my street and picks up two blocks east of me. My neighbors on Ash and the streets north, with whom we walk dogs nearly every day together, meet at Shearer School and regularly get together at Tannery Bend, absolutely share the same neighborhood, community and interests. If you need to experience this yourself, I invite you to my house so you can walk the neighborhood with me and see what is obvious. Slicing downtown in the middle of the tree streets, in the middle of the of Devita homes and putting us on the other side of the river outside of our community of interest makes no sense. Map B has areas separated by water, divides a community of interest, does not preserve the integrity of the downtown neighborhoods and does not follow the most understandable and identifiable natural and artificial barriers.

Map C. Map C does a pretty good job with the area around my house, however it disconnects the north side of downtown from the south side. Those areas are functionally, socially, geographically and logically connected to each other for the reasons mentioned above. The neighborhoods that are part of and connected to downtown are far more in the same community of interest than neighborhoods to the far east side across the River, Soscol and Silverado Trail. Map C also gets the barrier of Highway 29 wrong. Highway 29 is a much bigger physical and psychological barrier south of Trancas than it is north of Trancas. Map C got that backwards. Map C divides my community of interest, does not

preserve the integrity of the downtown neighborhoods and does not follow the most understandable and identifiable natural and artificial barriers.

Map D. Map D shares many of the same issues as Map B described above and more. The River is the is the dividing line, not pockets around Coombs Street. It severs the tree streets not only at Coombs, it notches into Franklin Street at the historic redwoods and grabs Randolph Street then notches back. Why? I walk that section of Franklin and Randolph nearly every day on my way to work downtown and when walking my dog after work. Now that is not part of my neighborhood? Again, please come walk my neighborhood with me. The gerrymandering west of Highway 29 is inconsistent with the General Plan neighborhoods, logical boundaries, geographic barriers and connected communities. For the reasons explained above, contrary to Map D, my neighborhood is far more connected geographically, socially and physically to Riverpark than the West Pueblo area (which I know first-hand since it is where I grew up). Map D boundaries divides several communities of interest, does not preserve the integrity of neighborhoods and does not follow the most understandable and identifiable natural and artificial barriers.

CONCLUSION: MAP "A" BEST MEETS THE MAPPING CRITERIA AND IS BEST FOR NAPA

Mapping is not a popularity contest under the districting criteria. Given the population breakdown, the legal criteria, the testimony presented at the prior City meetings and hearings, the map drawing at the workshops and practical everyday experience in Napa, Map A is the only logical map and it should be selected as the first map for the City of Napa. It is easily understandable as long as you know where Highway 29, the River, Soscol, Lincoln, Jefferson and Trancas/Redwood are located. I think everyone in Napa will understand these simple logical boundaries.

For these reasons Map A is the best and only map that correctly meets all of the required criteria in the proper order.

Thank you for all of your hard work on this matter.

Sincerely,


Kevin Teague

From: noreply@civicplus.com
Subject: Online Form Submittal: Community of Interest Worksheet
Date: March 7, 2020 at 4:48 PM
To: [REDACTED]

Community of Interest Worksheet

Name: Kevin Teague

Are you a resident of Napa? Yes

Email Address: [REDACTED]

1) What is the nature of the common social or economic interest of your community? You can describe what the common interests of your community are and why or how they are important.

Our community was primarily built before the 1950s with some pockets of newer homes. It was built as a blue-collar neighborhood. We are a diverse community with original home owners in their 90s to young families, we have retirees, wine industry executives, hospitality workers, teachers, tradespersons, lawyers, government workers, doctors and farm workers -- diversity. We are walkable from the Yacht Club/Riverpark to Lincoln or even Trancas. We are impacted by the floodplain and flooding. We surround downtown.

2) Where is your community located? You can define it by neighborhood, streets, address, proximity to a key landmark (such as a school or community center), or other boundaries.

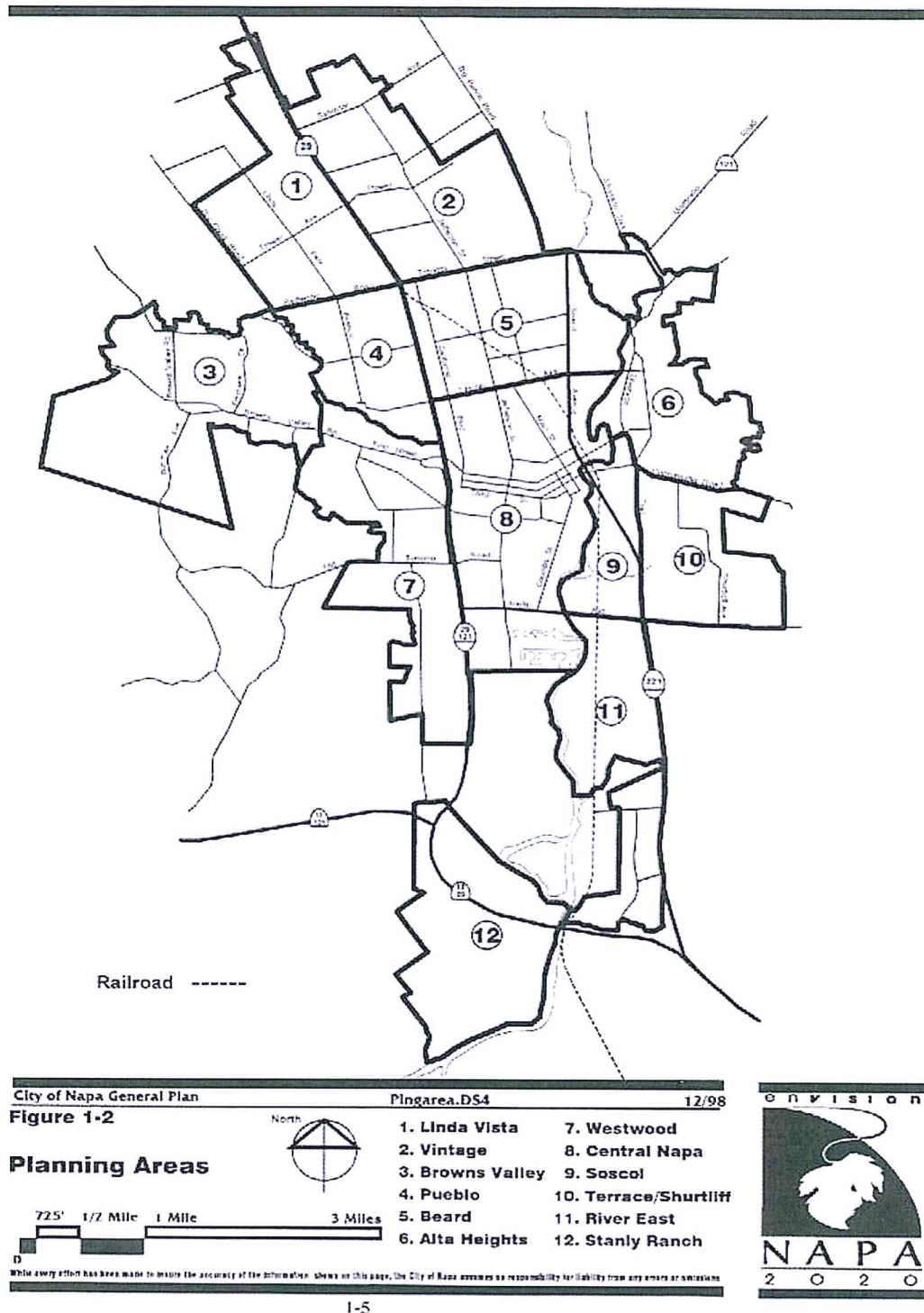
I live in old, central Napa. It is easily definable by the Napa River on the east. It starts at the Yacht Club/Riverpark and spans north between the River and the Highway up through downtown all the way to Lincoln or even Trancas. It includes downtown, river park, the tree streets, fuller park, Abajo, the alphabet streets, Jefferson south of Lincoln, Napa High School and up to Van Windens.

3) What are the geographic definers/boundaries of your neighborhood? Examples of definers/boundaries could be highways, roads, rivers, hills, or parks.

See above. It is Highway 29 on the west, the Yacht Club/City limits to the South, the River on the east up to Third Street (the end of the navigable portion), then Soscol up to Lincoln then up Jefferson to Pueblo or Trancas. Note that the neighborhoods on either side of the River do not connect in a pedestrian or bike friendly way until Third Street. The Imola Bridge is not a neighborhood connector. I have tried walking it -- it is not pedestrian friendly or provide a community connection. .

4) What is the rationale for your community of interest to be used in this districting? Please describe how the issues before the City Council have a unique impact on your group.

Keeping the City connected around the central core that is walkable and bikable. The blue color roots and flood plain give a common character to the entire area. It is also a built-out and mature neighborhood, which may distinguish it from others. The eclectic mix of diversity house to house rather than neighborhood to neighborhood makes us one central community.



**City Council Regular Meeting
4/21/2020**

From: Terry Scott

From: [terry scott](#)
To: [Tiffany Carranza](#)
Subject: District Based Election Maps
Date: Saturday, March 14, 2020 4:37:40 PM

[EXTERNAL]

Dear City Leaders,

This is to offer my opinion on the four possible city maps that were proposed by your appointed demographer. I recommend Map A, as the most logical, representative and fair map due to its District Boundaries and comparable populations. No doubt, you have and will continue to receive multiple suggestions for the appropriate Districting of our city. However, I think this is the best and fairest map for Napa residents after reviewing & analyzing all four of them.

If any of you wish to discuss my recommendation with me, I may be reached by return Email or at my Cell number [REDACTED]. Thank you for your consideration of this Napa resident's opinion.

Sincerely,

Terry Scott
Senior Napa Member
Policy Advisory Council
Metropolitan Transportation Commission

4/21/2020

From: Adela Perez

From: adela [REDACTED]
To: [Tiffany Carranza](#); [Districts](#)
Subject: Map A - por favor
Date: Sunday, March 15, 2020 5:36:48 PM

[EXTERNAL]

Dear Mayor and City Councilmembers,

While I will not be able to attend Tuesday's public meeting on districting maps because of the precautions on coronavirus, I would appreciate your considering my input and sharing it with the Council.

I have been following the process carefully and I am a member of the Latino community. After reviewing the proposed maps I believe map A is the most logical, follows natural boundaries, is easy to understand and keeps Napa neighborhoods and communities with a common interest together, including my neighborhood. The other maps are clearly motivated by politics or individual agendas and do not reflect the objectives of the Council to ensure fair representation for all our citizens.

Map A achieves important goals for our city and I urge you to support it.

Sincerely,

Adela Perez

Sent via the Samsung Galaxy S8+, an AT&T 5G Evolution capable smartphone

**City Council Regular Meeting
4/21/2020**

From: [Adela Perez](#)
To: [Districts](#); tcarranza@gmail.com
Subject: Map A - por favor
Date: Sunday, March 15, 2020 5:48:22 PM

From: Senora Adela Perez

[EXTERNAL]

Dear Mayor and City Council members,

While I will not be able to attend Tuesday's public meeting on districting maps because of the precautions on coronavirus, I would appreciate your considering my input and sharing it with the Council.

I have been following the process carefully. I am a member of the Latino member community. After reviewing the proposed maps I believe map A is the most logical, follows natural boundaries, is easy to understand and keeps Napa neighborhoods and communities with a common interest together, including my neighborhood. The other maps are clearly motivated by politics or individual agendas and do not reflect the objectives of the Council to ensure fair representation for all our citizens.

Map A achieves important goals for our city and I urge you to support it.

Sincerely,

Señora Adela Perez

**City Council Regular Meeting
4/21/2020**

From: Andrew Mazotti

From: [Andrew Mazotti](#)
To: [Doris Gentry](#)
Cc: [Tiffany Carranza](#); [Todd Zapolski](#)
Subject: Districting Maps
Date: Saturday, March 14, 2020 5:39:35 PM

[EXTERNAL]

Doris,

We have been paying close attention and after reviewing the maps we believe Map A is the most logical as it follows natural boundaries, which makes it easy to understand, and it keeps Napa neighborhoods and communities with a common interest together. The other maps are clearly motivated by individual agendas and do not reflect the objective, which is to ensure fair representation for all our citizens. As significant stakeholders in Napa and its future, we strongly urge you to support Map A.

Due to coronavirus we will not likely be attending Tuesday's hearing on districting but I wanted to let you know where we stand and hopefully you can pass our message along. Thanks.

Andrew Mazotti

Director

Zapolski Real Estate | 1339 Pearl Street, Suite 201 | Napa, CA 94559
www.zapolskire.com | Tel. 707-257-0600



4/21/2020

From: Chuck Shinnamon

From: Charles Shinnamon
To: [Jill Techel](#); [Doris Gentry](#); [Scott Sedgley](#); [Mary Luros](#); [Liz Alessio](#)
Cc: [Caitlin Saldanha](#)
Subject: District Boundaries - City Council Meeting; March 17th
Date: Sunday, March 15, 2020 3:56:30 PM

[EXTERNAL]

Mayor Techel and Councilmembers,

I am writing each of you to express my strong support for Plan "A" for the proposed Council Districts.

- Of all the proposed Plans, "A" does the best job of respecting both natural (Napa River) and manmade (Highway 29, Trancas/Redwood, Soscol/Jefferson) boundaries.
- Plan "A" does the best job of respecting existing neighborhoods.
- It does an equally fine job in balancing populations.
- It will be the easiest for voters to understand and relate to.

I recognize that this is a very difficult decision and one that needs, unfortunately, to be made quickly. Plan "A" fits all the criteria that have been set and I support it.

Unfortunately, due to the need to avoid gatherings, I will not be able to address you in person at your meeting.

Thank you all for your kind consideration and all that you do for our community.

Best,

Chuck Shinnamon

Charles W. Shinnamon, P.E.



"If you don't like the news, go out and make some of your own." (Wes "Scoop" Nisker)

4/21/2020

From: David Borrayo

From: [David Borrayo](#)
To: [Tiffany Carranza](#)
Cc: [Districts](#)
Subject: Map A - por favor
Date: Sunday, March 15, 2020 5:44:06 PM

[EXTERNAL]

Dear Mayor and City Councilmembers,

While I will not be able to attend Tuesday's public meeting on districting maps because of the precautions on coronavirus, I would appreciate your considering my input and sharing it with the Council.

I have been following the process carefully. After reviewing the proposed maps I believe map A is the most logical, follows natural boundaries, is easy to understand and keeps Napa neighborhoods and communities with a common interest together, including my neighborhood. The other maps are clearly motivated by politics or individual agendas and do not reflect the objectives of the Council to ensure fair representation for all our citizens.

Map A achieves important goals for our city and I urge you to support it.

Sincerely,

David Borrayo

City Council Regular Meeting

4/21/2020

From: Jenny Perez

From: [Jennifer Perez](#)
To: [Districts](#); [Tiffany Carranza](#)
Subject: Map A - por favor
Date: Sunday, March 15, 2020 5:51:15 PM

[EXTERNAL]

Dear Mayor and City Council members,

While I will not be able to attend Tuesday's public meeting on districting maps because of the precautions on coronavirus, I would appreciate your considering my input and sharing it with the Council.

I have been following the process carefully. After reviewing the proposed maps I believe map A is the most logical, follows natural boundaries, is easy to understand and keeps Napa neighborhoods and communities with a common interest together, including my neighborhood. The other maps are clearly motivated by politics or individual agendas and do not reflect the objectives of the Council to ensure fair representation for all our citizens.

Map A achieves important goals for our city and I urge you to support it.

Sincerely,

Jenny Perez

**City Council Regular Meeting
4/21/2020**

From: [Stephanie Ahlberg](#)
To: [Tiffany Carranza](#)
Subject: City council districting
Date: Sunday, March 15, 2020 2:58:30 PM

From: Stephanie Ahlberg

[EXTERNAL]

Dear Tiffany

While I will not be able to attend Tuesday's public meeting on districting maps because of the precautions on coronavirus, I would appreciate your considering my input and sharing it with the Council.

I have been following the process carefully. After reviewing the proposed maps I believe map A is the most logical, follows natural boundaries, is easy to understand and keeps Napa neighborhoods and communities with a common interest together, including my neighborhood. The other maps are clearly motivated by politics or individual agendas and do not reflect the objectives of the Council to ensure fair representation for all our citizens.

Map A achieves important goals for our city and I urge you to support it.

Thank you,
Stephanie Ahlberg
Sent from my iPhone

**City Council Regular Meeting
4/21/2020**

From: Tavo Perez

From: [octavio garibay](#)
To: [Tiffany Carranza](#); [Districts](#)
Subject: Map A - Please
Date: Sunday, March 15, 2020 5:41:37 PM

[EXTERNAL]

Dear Mayor and City Councilmembers,

While I will not be able to attend Tuesday's public meeting on districting maps because of the precautions on coronavirus, I would appreciate your considering my input and sharing it with the Council.

I have been following the process carefully. After reviewing the proposed maps I believe map A is the most logical, follows natural boundaries, is easy to understand and keeps Napa neighborhoods and communities with a common interest together, including my neighborhood. The other maps are clearly motivated by politics or individual agendas and do not reflect the objectives of the Council to ensure fair representation for all our citizens.

Map A achieves important goals for our city and I urge you to support it.

Sincerely,

Tavo Perez
Napa Resident & Business owner

**City Council Regular Meeting
4/21/2020**

From: Aleshia Chambers

From: [Aleshia Chambers](#)

To: [Jill Techel](#); [Scott Sedgley](#); [Liz Alessio](#); [Doris Gentry](#); [Mary Luros](#); [Tiffany Carranza](#)

Subject: Tuesday's public meeting on districting maps

Date: Monday, March 16, 2020 9:17:23 AM

[EXTERNAL]

To Whom It May Concern:

While I will not be able to attend Tuesday's public meeting on districting maps because of the precautions on coronavirus, I would appreciate your considering of my input and sharing it with the Council.

I have been following the process carefully. After reviewing the proposed maps, I believe map A is the most logical, follows natural boundaries, is the easiest to understand and keeps Napa neighborhoods and communities with a common interest together, including my neighborhood. The other maps are clearly motivated by politics or individual agendas and do not reflect the objectives of the Council to ensure fair representation for all our citizens.

Map A achieves important goals for our city and I urge you to support it.

Sincerely,

Aleshia Chambers

City Council Regular Meeting

4/21/2020

From: Carol Whichard

From: [Carol Whichard](#)
To: [Michael Barrett](#)
Subject: Napa Districting Maps
Date: Monday, March 16, 2020 2:52:36 PM
Attachments: [Napa districting.docx](#)

[EXTERNAL]

Dear Michael,

In the spirit of the COVID-19 crisis, it is unlikely I'll attend tomorrow's council meeting, but want to share with you the letter I've sent the council and the mayor. It is entirely irresponsible for the city to continue this process in light of this health crisis. I realize you don't answer to me, but I would implore you to contact the petitioners' attorney and postpone this until after the crisis is over, or until the 2020 census is complete.


I appreciate you hearing my words.

With much appreciation,

Carol

--

Carol Whichard



March 16, 2020

Councilmembers
City of Napa
955 School Street
Napa, Ca.
94558

RE: City of Napa District Maps

Dear Napa City Council Members,

In the spirit of unintended consequences; it is unlikely I'll attend tomorrow's council meeting. I believe it is irresponsible for the city to continue this process in light of the COVID-19 crisis we all face at this time. Completely irresponsible! It would be prudent, regardless of the legal consequences, for the City leaders to call a health emergency at this time and resume the process of districting to another time.

Having said that, and if the City continues to operate in a "business as usual" manner, I'd like to have my voice heard regarding the district mapping. I hope I can count on you to tell my story and hear my voice.

I've lived in Napa since 1974 and could not be more proud of my city. My story is simple-yet important. For many years I lived in Browns Valley, a neighborhood where most folks went to work and when they came home at the end of the day they would pull into their driveways, open their garage doors with their automatic garage door openers, get out of their car, close their garage doors with their automatic garage door openers, and POOF! that's pretty much all you'd see of your neighbors. I loved my house and neighborhood and was also one of those who loved their automatic garage door opener.

Today I live in the ABC streets, where life is SO different! Very few folks have automatic garage door openers and when you pull into your driveway after work you're likely to hear kids playing, cucaracha music playing from somewhere in the neighborhood and a vibrancy that is unlike my old neighborhood. It's WONDERFUL!!! And EXCITING!! And VIBRANT!! It's walkable to anywhere downtown! I love my new life in the ABC streets.

I've studied the districting maps found on the City's website, as well as a map called Plan E-submitted by Maria Cisneros. They are all very thoughtful, but the ONLY map that makes sense to me is Plan A. Based on the 2010 census information, this plan seems to hold the truest communities of interest. With all due respect to the other plans submitted, some make NO SENSE AT ALL!! For example, there is absolutely no community of interest between the ABC neighborhood and Alta Heights or Coombsville or Imola. There is, however, significant communities of interest between the ABC streets and downtown neighborhoods. It is for these reasons, PLAN A is my choice.

Keep up the good work!

Carol Whichard
[REDACTED]
Napa, Ca.
[REDACTED]

City Council Regular Meeting

4/21/2020

From: Stephanie Ahlberg

From: [Mary Luros](#)
To: [Clerk](#)
Subject: Fwd: City council districting
Date: Monday, March 16, 2020 12:07:42 PM

Begin forwarded message:

From: Stephanie Ahlberg [REDACTED]
Subject: City council districting
Date: March 15, 2020 at 2:57:20 PM PDT
To: Mary Luros <mluros@cityofnapa.org>

[EXTERNAL]

Dear Mary,

While I will not be able to attend Tuesday's public meeting on districting maps because of the precautions on coronavirus, I would appreciate your considering my input and sharing it with the Council.

I have been following the process carefully. After reviewing the proposed maps I believe map A is the most logical, follows natural boundaries, is easy to understand and keeps Napa neighborhoods and communities with a common interest together, including my neighborhood. The other maps are clearly motivated by politics or individual agendas and do not reflect the objectives of the Council to ensure fair representation for all our citizens.

Map A achieves important goals for our city and I urge you to support it.

Thank you,
Stephanie Ahlberg

Sent from my iPhone

City Council Regular Meeting

4/21/2020

From: Albert Aceves

From: [Albert Aceves](#)
To: [Tiffany Carranza](#)

Subject: Napa Districting

Date: Tuesday, March 17, 2020 2:30:39 PM

[EXTERNAL]

Dear Mayor and City Councilmembers,

While I will not be able to attend Tuesday's public meeting on districting maps because of the precautions on coronavirus, I would appreciate your considering my input and sharing it with the Council.

I have been following the process carefully. After reviewing the proposed maps I believe map A is the most logical, follows natural boundaries, is easy to understand and keeps Napa neighborhoods and communities with a common interest together, including my neighborhood. The other maps are clearly motivated by politics or individual agendas and do not reflect the objectives of the Council to ensure fair representation for all our citizens.

Map A achieves important goals for our city and I urge you to support it.

RE: NAPA DISTRICTING

Albert Cano Aceves,

Area Director/ Board Member

California Bail Agents Asso-

C: (415) 340-2671 •

A: 835 Bryant St. San Francisco, CA 94103

CONFIDENTIALITY NOTICE:

This email is confidential and may contain privileged information This email, including any attachments, is intended only for the named recipient above and is covered by the Electronic Communications Privacy Act 18 U.S.C. Section 2510-2521. You are hereby notified that any unauthorized forwarding, review, copy, use, disclosure, or distribution is prohibited or exempt from disclosure under applicable law. If you are not the named recipient by the author and have been forward or received this message in error please immediately notify the sender and/or author by return email and delete this email message from your computer. The author must granted permission or the recipient to forward the email. Must obtain permission from author prior to forwarding, review, copy, use disclose, distribution. Any unauthorized copying and distribution constitute infringement.

**City Council Regular Meeting
4/21/2020**

From: Gopal Shanker

From: [Gopal Shanker](#)
To: [Jill Techel](#); [Scott Sedgley](#); [Liz Alessio](#); [Doris Gentry](#); [Mary Luros](#)
Cc: [Tiffany Carranza](#)
Subject: Napa Districting
Date: Tuesday, March 17, 2020 11:49:33 AM

[EXTERNAL]

Dear Mayor and city council members:

I hope you are all well.

This is a quick note to voice my support for **Plan A** of the draft maps.

Thanks.

Gopal Shanker
President
[Récolte Energy](#)
Napa Valley, California
(707) 480-1960

City Council Regular Meeting

4/21/2020

From: Mike Sobelman

From: [Michael Sobelman](#)
To: [Clerk](#)
Subject: Public Hearings
Date: Tuesday, March 17, 2020 4:48:24 PM

[EXTERNAL]

Thank you Esteemed City Council Members for cancelling the March 27th Public Hearings due to the threat of Coronavirus. I would urge you to cancel the remaining Public Hearings through April as well.

I say this to give you a legal out for proceeding with Districting versus At Large Elections for our City. I know you really did not want to pass the Resolution in the first place, but the law firm representing the Latino Community was holding the threat of a lawsuit over your heads like an "anvil" in the Roadrunner Cartoons.

If these Public Hearings for the purpose of "mapping" cannot continue through April, you will use up your "90 day window" to accomplish this. Now is the time to pass a "revised resolution" to go back to an At Large Election. No Judge would rule against you if the law firm representing the Latinos were to file suit, since you cannot meet the 90 day deadline due to the Coronavirus Pandemic.

Now is your chance to "right the ship".

Now let's talk about the four maps you posted you posted several days ago. When I spoke at the podium on March 4th, I specially asked you to plot where Councilwomen Alessio and Lueros live in addition to where the five City Council Candidates live. You did not do this. Every time I have spoken at the podium I have asked you to do this.

The two Latino candidates do not have to worry, nor speak at the podium because they are represented by the law firm just waiting to sue you if they are not on the ballot in a district without a current councilperson not up for re-election. Where are my rights and the rights of the other two Caucasians running for the Council?

I am thinking it is getting to the point where I should retain Legal Counsel which I really do not want to do. I love this down, and I love living here. That's why I am running for City Council in addition to my 50 years of Leadership Experience in the healthcare and business community; therefore, I am asking you one more time to place me in a District that Mary and Liz do not live in, or go ack to an election At Large.

I have a right to run for city office as an American Citizen, just as every Latino has the right to vote. In America, one person one vote.

Finally, I will leave you with one more piece of information. My FPPC Number is: 1424495.

I hope to here from you soon.

Thank you.

Mike "Sobe" Sobelman

Michael Sobelman



City Council Regular Meeting

4/21/2020

From: Ron Rhyno

From: Ron Rhyno [REDACTED] >

Sent: Thursday, April 2, 2020 12:47 PM

To: Jill Techel <jtechel@cityofnapa.org>; Doris Gentry <dgentry@cityofnapa.org>; Mary Luros <mluros@cityofnapa.org>; Liz Alessio <lalessio@cityofnapa.org>; Scott Sedgley <ssedgley@cityofnapa.org>

Cc: Paul@redistrictingpartners.com; Steve Potter <spotter@cityofnapa.org>

Subject: Request to show Map submissions from emerging Latina/o young leaders

[EXTERNAL]

To: Mayor Jill Techel and Napa City Council members

Cc: Paul Mitchell Paul@redistrictingpartners.com

Cc: Steve Potter, Napa City Manager

From: Ron Rhyno, Professor Emeritus, Napa Valley College

Subject: Napa City Latina/o Map submissions at McPherson morning workshop

Date: March 30, 2020

04 02 2020

Dear Jill and Council members, the college age group in the March 8th McPherson morning session was composed of 3 [or 4] Latinas, and two Latinos. They represent the next generation of community leaders active on behalf of all communities. They all submitted 7-district maps understanding the import and value of 7 given the nature of our having to "find housing where we can."

Their 7 district Maps are not revealed on the City website!

We are not as Leoni described, *integrated*, but dispersed. "Colonias, Barrios, and 'Hoods' are less where we might chose to live, rather where we are able to live! Including in 'designated' and island areas. When I was a child, my great-grandmother, Damiana Casas, was required to live in a Mexican designated [Island] area in Modesto, Stanislaus County.

While I understand the Council's direction is for only four districts, my ask is to please reveal the 7 districts maps of the college age students, for two reasons:

- 1.) to validate and inform them that their experience and input [Voice] is heard and revealed; and
- 2.) to reveal their experiential understanding of where "We" live, and illuminate the likely promise of inclusivity in a seven member Council for a more participatory, Napa City governance membership.

I am attaching work I have undertaken showing the relationship between the U.S. Census Napa City population, and the 4+1 current Council construct beginning in 1950 (start point of the City fiche record). 4+1 in 1950's for 13,579 pop. and now 4+1 for 80,000+ population. 4+1 is an organizational habit from many past decades to present. Given current and expected City populations, Organizational science's '*span-of-control*, and *span-of-communication*' have been and are increasingly issues.

We have accomplished underrepresented citizens well qualified to serve. California minorities now constitute a 'New Majority'; 1988 the first year with no European American majority in California's K-12 system. The same is true for Napa County. In 173 years of Napa City History there have been 2 (two) 'New Majority' council members; An Asian in the '70s and a Latino for only two years in the 2000s.

Jill, and Council members, your help is needed and requested!

Please call me if you have any questions.

Appreciatively,

Ron



...some about me:

PhD, [coursework complete] Integral Studies: Transformative Learning and Change
in Human Systems

M.A. Organizational Development and Transformation

M.S. Counseling

A.B. Political Science - International Relations; focus > History and Politics of Latin America

President, Mexican American Political Assn., Napa County [past]

87-88; & Foreman 88-89 Grand Jury [1st Mexican American G..J. Foreman]

Various Local & State Boards & Committees

30 plus years as Counselor and Administrator at Napa Valley College

Napa City Council Members/Population

Year - Council Members + Mayor

Year - City Population (US Census)
Divided by Council members

1.22.57 4+1
10.20.58 4+1

1950 - $13,579/4 = 3395$
 $/5 = 2716$

1.3.61 4+1
12.17.62 4+1
1.7.63 4+1
1.3.66 4+1
5.23.66 4+1
9.19.66 4+1

1960 - $22,170/4 = 5543$
 $/5 = 4434$

12.14.70 4+1
11.26.73 4+1
12.29.75 4+1

1970 - $36,103/4 = 9026$
 $/5 = 7220$

1.8.85 4+1

1980 - $50,879/4 = 12,719$
 $/5 = 10,175$

12.4.90 4+1
1.3.95 4+1

1990 - $61,852/4 = 15,463$
 $/5 = 12,370$

1.4.2000 4+1
12.5.2000 4+1

2000 - $72,585/4 = 18,146$
 $/5 = 14,517$

4+1

2010 - $76,915/4 = 19,228$
 $/5 = 15,383$

4+1 (planned)

2020 - $80,000/4 = 20,000$
 $/5 = 16,000$

(US Decennial Census)

From: Scott Rafferty

From: Scott Rafferty <[REDACTED]>
Sent: Thursday, April 02, 2020 2:43 PM
To: Ron Rhyno <[REDACTED]>; Tiffany Carranza <tcarranza@cityofnapa.org>; Paul Mitchell <paul@politicaldata.com>
Subject: Fwd: FW: Request to show Map submissions from emerging Latina/o young leaders

[EXTERNAL]

My clients support posting Dr. Rhyno's comments, the maps to which he refers, and other maps submitted by the public. Doing so is a best practice now, and is consistent with the procedures that will become effective in the redistricting. To the extent the Council sees fit, it may ask its demographer to comment on compliance with legal standards.

Scott Rafferty

[REDACTED]
Walnut Creek CA 94596
[REDACTED]

----- Forwarded message -----

From: Ron Rhyno <[REDACTED]>
Date: Thu, 2 Apr 2020 at 13:51
Subject: FW: Request to show Map submissions from emerging Latina/o young leaders
To: Scott Rafferty <[REDACTED]>, Gary Orton <[REDACTED]>, Amy Martenson <[REDACTED]>, Xulio Soriano <[REDACTED]>, Beth Nelsen <[REDACTED]>

FYI,
Ron

-----Original Message-----

From: "Ron Rhyno" <[REDACTED]>
Sent: Thursday, April 2, 2020 3:47pm
To: jtechel@cityofnapa.org, dgentry@cityofnapa.org, mluros@cityofnapa.org, lalessio@cityofnapa.org, ssedgley@cityofnapa.org
Cc: Paul@redistrictingpartners.com, spotter@cityofnapa.org
Subject: Request to show Map submissions from emerging Latina/o young leaders

To: Mayor Jill Techel and Napa City Council members
Cc: Paul Mitchell Paul@redistrictingpartners.com
Cc: Steve Potter, Napa City Manager
From: Ron Rhyno, Professor Emeritus, Napa Valley College
Subject: Napa City Latina/o Map submissions at McPherson morning workshop
Date: March 30, 2020

Dear Jill and Council members, the college age group in the March 8th McPherson morning session was composed of 3 [or 4] Latinas, and two Latinos. They represent the next generation of community leaders active on behalf of all communities. They all submitted 7-district maps understanding the import and value of 7 given the nature of our having to "find housing where we can."

Their 7 district Maps are not revealed on the City website!

We are not as Leoni described, *integrated*, but dispersed. "Colonias, Barrios, and 'Hoods' are less where we might chose to live, rather where we are able to live! Including in 'designated' and island areas. When I was a child, my great-grandmother, Damiana Casas, was required to live in a Mexican designated [Island] area in Modesto, Stanislaus County.

While I understand the Council's direction is for only four districts, my ask is to please reveal the 7 districts maps of the college age students, for two reasons:

- 1.) to validate and inform them that their experience and input [Voice] is heard and revealed; and
- 2.) to reveal their experiential understanding of where "We" live, and illuminate the likely promise of inclusivity in a seven member Council for a more participatory, Napa City governance membership.

I am attaching work I have undertaken showing the relationship between the U.S. Census Napa City population, and the 4+1 current Council construct beginning in 1950 (start point of the City fiche record). 4+1 in 1950's for 13,579 pop. and now 4+1 for 80,000+ population. 4+1 is an organizational habit from many past decades to present. Given current and expected City populations, Organizational science's '*span-of-control*, and *span-of-communication*' have been and are increasingly issues.


We have accomplished underrepresented citizens well qualified to serve. California minorities now constitute a 'New Majority'; 1988 the first year with no European American majority in California's K-12 system. The same is true for Napa County. In 173 years of Napa City History there have been 2 (two) 'New Majority' council members; An Asian in the '70s and a Latino for only two years in the 2000s.

Jill, and Council members, your help is needed and requested!

Please call me if you have any questions.

Appreciatively,

Ron



...some about me:

PhD, [coursework complete] Integral Studies: Transformative Learning and Change
in Human Systems

M.A. Organizational Development and Transformation

M.S. Counseling

A.B. Political Science - International Relations; focus > History and Politics of Latin America

President, Mexican American Political Assn., Napa County [past]

87-88; & Foreman 88-89 Grand Jury [1st Mexican American G..J. Foreman]

Various Local & State Boards & Committees

30 plus years as Counselor and Administrator at Napa Valley College

Napa City Council Members/Population

Year - Council Members + Mayor

Year - City Population (US Census)
Divided by Council members

1.22.57 4+1
10.20.58 4+1

1950 - $13,579/4 = 3395$
 $/5 = 2716$

1.3.61 4+1
12.17.62 4+1
1.7.63 4+1
1.3.66 4+1
5.23.66 4+1
9.19.66 4+1

1960 - $22,170/4 = 5543$
 $/5 = 4434$

12.14.70 4+1
11.26.73 4+1
12.29.75 4=1

1970 - $36,103/4 = 9026$
 $/5 = 7220$

1.8.85 4+1

1980 - $50,879/4 = 12,719$
 $/5 = 10,175$

12.4.90 4+1
1.3.95 4+1

1990 - $61,852/4 = 15,463$
 $/5 = 12,370$

1.4.2000 4+1
12.5.2000 4+1

2000 - $72,585/4 = 18,146$
 $/5 = 14,517$

4+1

2010 - $76,915/4 = 19,228$
 $/5 = 15,383$

4+1 (planned)

2020 - $80,000/4 = 20,000$
 $/5 = 16,000$

(US Decennial Census)

From: Icela Martin

From: [Icela Martin](#)
To: [Jill Techel](#); [Doris Gentry](#); [Scott Sedgley](#); [Mary Luros](#); [Liz Alessio](#); [Districts](#)
Subject: Adopt Map E
Date: Thursday, April 2, 2020 11:47:09 PM

[EXTERNAL]

Dear Mayor Jill Techel, Vice Mayor Doris Gentry, Councilman Scott Sedgley, Councilwomen Liz Alessio, Councilwomen Mary Luros and

I am reaching out to request that you support of **Map E** which was created by a group of Latino community members on Tuesday, March 10th. The map was created using demographic data.

In prior Board meetings, we had asked if demographic and voter cluster information would be provided at the community meetings. The answer was yes, unfortunately, that was not the case. Community members were provided city maps with raw population numbers by neighborhoods. We were referred to the online tool but did not have the technology necessary to access the tool during the community gathering.

Per the press release, four maps have been selected and published but only one comes close to meeting the needs of the purpose behind the petition, providing the Latino community a way for potential representation on City government.

The development of **Map E** is the best option to meet the purpose behind the ask. As I mentioned, the Latino community was never engaged in the draft or presentation of the petition, nonetheless, we are in the middle and want to make sure that our input is considered.

Map E will be entered into the minutes at the next Board meeting during public comment with the goal of adding this as an additional map to consider and approved. In my humble view, **Map E** meets the goal.

The voice of the **our people** is critical! Here is the link to Map E. <https://districtr.org/edit/2947>

I thank you for your time and all effort given to ensuring that this map becomes one of the options by adding an extension to the 7-day public feedback on the maps. **Map E** is my first choice and Map A is my secondary choice. The other maps do not come close to meeting the overall purpose of the petition and should not be considered.

Appreciation of your leadership,


Icela Martin
Community Member
W Imola Resident

--

Icela Martin

Stay Safe!

DO the 5! 



(707) 731-7276 Direct

www.agriculturasafety.com

For more information with regard to the CoronaVirus (COVID-19)

<<https://www.agriculturasafety.com/news>>

SafetyJournal with Icela - Our first issue of our Bilingual Newsletter

<<https://conta.cc/2TV7FD8>>

Para mas informacion debido al Virus de Corona (COVID-19)

<<https://www.agriculturasafety.com/en-las-noticias>>

SafetyJournal with Icela - Primera edicion de nuestro Boletin Informativo

Bilingue. <<https://conta.cc/2TV7FD8>>

FOLLOW ME!

Facebook Agricultura-Safety-Training

Instagram ag_safety_training

Twitter @ag_safety_training

The information in this E-mail message, and any files transmitted with it, is confidential and may be legally privileged. It is intended only for the use of the individual(s) named above. If you are the intended recipient, be aware that your use of any confidential or personal information may be restricted by state and federal privacy laws. If you, the reader of this message, are not the intended recipient, you are hereby notified that you should not further disseminate, distribute, or forward this E-mail message. If you have received this E-mail in error, please notify the sender and delete the material from any computer. Thank You

Safety/Human Resources and consultation(s), evaluations and/ or recommendations, Agricultura Safety Training have not and do not undertake or assume any duty to you or anyone else, including but not limited to:

1. Identifying or reporting upon any hazard and/or incident at your premises;
2. Managing, controlling, or correcting your establishment; or
3. Enforcing compliance with any local, state, or federal safety, employment or health laws.

Our recommendations may not address every possible loss potential, code violation, or exception to neither good practice nor will compliance with any submitted recommendations guarantee the fulfillment of your obligations as required by any local, state, or federal laws. Safety and Human Resources is a daily responsibility of your management. You are urged to implement and maintain your own safety and health management programs.

From: [Robert Van Der Velde](#)
To: [Districts](#)
Date: Friday, March 6, 2020 2:08:17 PM
Attachments: [Map A.csv](#)
[Map C.csv](#)
[Map B.csv](#)

City Council Regular Meeting
4/21/2020
From: Robert Van Der Velde

[EXTERNAL]

Dear City of Napa,

Using the free online DistrictR tool I discussed at this week's City Council meeting, I am submitting for consideration three possible maps of new City Council districts using 2010 Census blocks as follows:

Map A: Main Street Boundaries

Map A creates one district north of Redwood/Trancas Street, one district south of Redwood and east of Highway 29, a district between Trancas and Vallejo, a district south of Vallejo/Coombsville. This yields a total population deviation of .82% between districts. There is no majority-Hispanic district. This map is available at districtr.org/edit/2881.

Map B: "C-shaped Hispanic District"

Map B creates the same district north of Redwood/Trancas as Map A, but creates a C-shaped district that largely follows the Hispanic population concentration in central Napa. This map would yield a total population deviation of .78% between districts. The C-shaped district has a 62.7% Hispanic population, and a 56.5% Hispanic Voting Age population. This map is available at districtr.org/edit/2864.

Map C: "Y-shaped Hispanic District"

Map C creates the same district north of Redwood/Trancas as Maps A and B, but creates a Y-shaped district that largely follows much of the Hispanic population concentration in central Napa but also includes a concentration of Hispanic population north of Imola and east of Soscol. This map would yield a total population deviation of .78% between districts. The Y-shaped district has a 58.8% Hispanic population, and a 51.9% Hispanic Voting Age population. This map is available at districtr.org/edit/2879.

For each proposed map, I have included a .csv file noting the district assignments for each census block, as well as the complete data on total population, racial balance, and voting age population balance as calculated by the DistrictR tool, and a map with an overlay of the Hispanic population.

As I mentioned at your meeting this week, a district west of Highway 29 would be too large, and a district east of the Napa River would be too small, but I was interested to discover that a district north of Trancas/Redwood is almost exactly 25% of the population of Napa (as of 2010).

Thank you for your consideration of these submissions. I may submit additional versions after attending the Sunday workshop and subsequent hearings.

Sincerely,

Robert J. Van Der Velde

Napa, CA 94558

--

Robert J. Van Der Velde

▼ Racial Balance

COMPARE

White population ▼

WITH

Hispanic population ▼

AND

Asian population ▼

	White	Hispanic	Asian
1	66%	28.2%	2.7%
2	58.9%	36.8%	1.6%
3	52.2%	42.4%	2.1%
4	51.4%	43.3%	2.4%
Overall	57.2%	37.6%	2.2%

▼ VAP Balance

COMPARE

White voting age populatio ▼

WITH

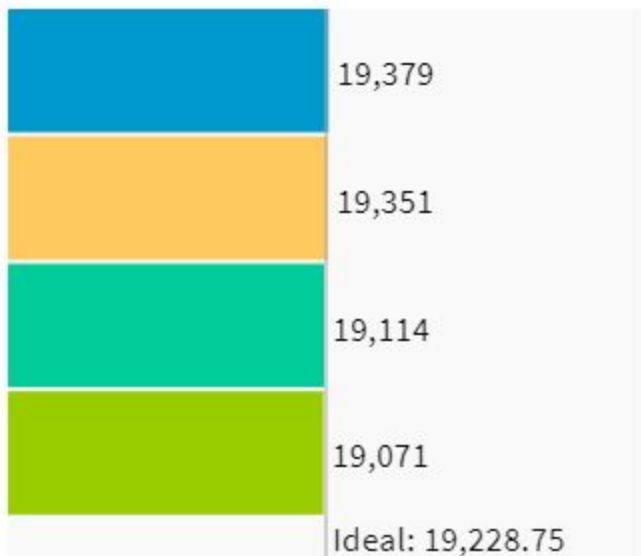
Hispanic voting age populatio ▼

AND

Asian voting age populatio ▼

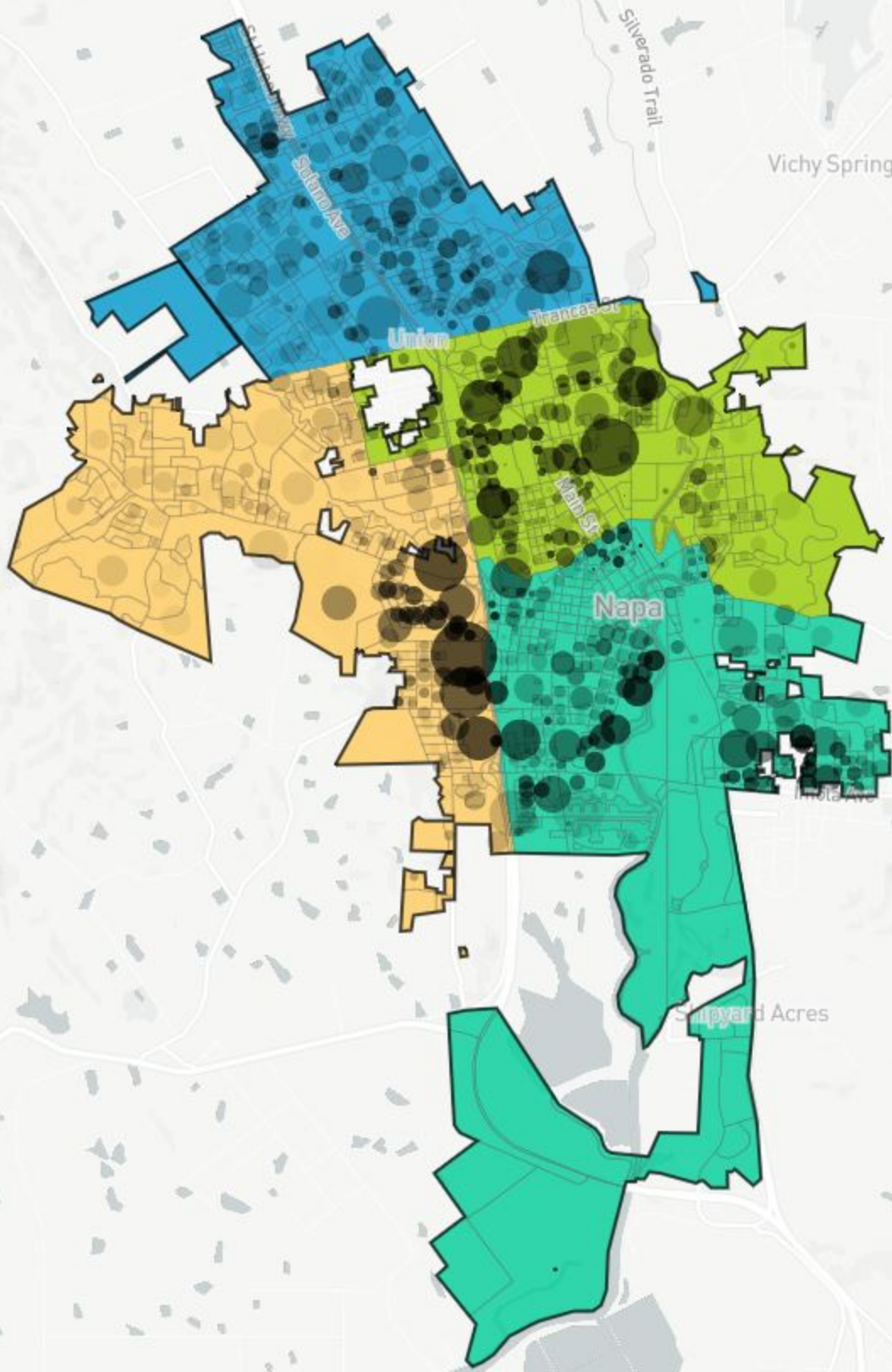
	WVAP	HVAP	AVAP
1	70.3%	24.2%	2.9%
2	64.3%	31.3%	1.9%
3	58.7%	35.9%	2.3%
4	57.4%	37.2%	2.8%
Overall	62.7%	32.1%	2.5%

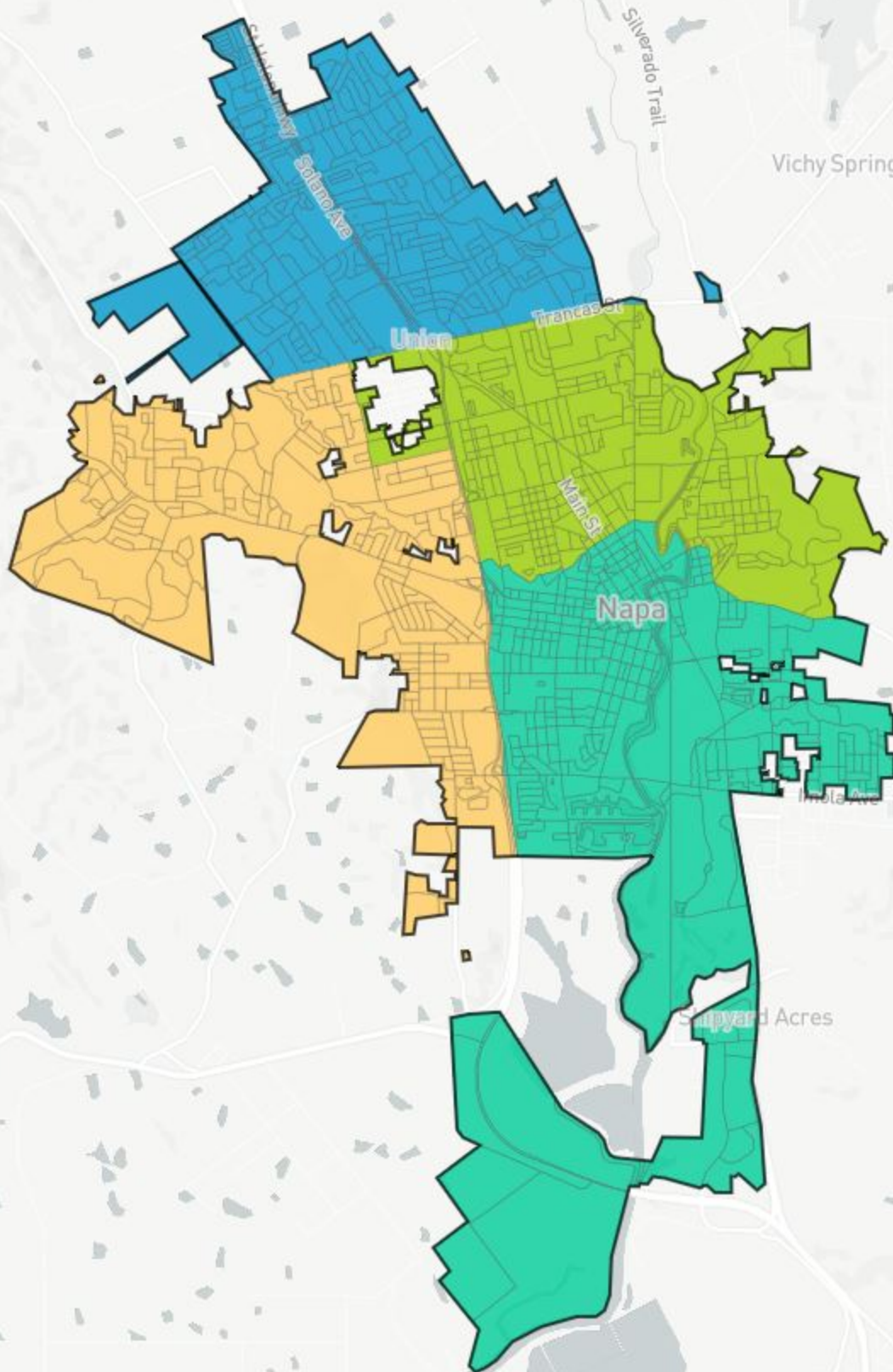
▼ Population Balance



UNASSIGNED POPULATION: 0

MAX. POPULATION DEVIATION: 0.82%





[illegible]

[illegible]

[illegible]

[illegible]

[illegible]

[illegible]

[illegible]

[illegible]

[illegible]

[illegible]

[illegible]

[illegible]

[illegible]

[illegible]

[illegible]

[illegible]

[illegible]

[illegible]

[illegible]

[illegible]

[illegible]

[illegible]

[illegible]

6.06E+13	2
6.06E+13	2
6.06E+13	2
6.06E+13	2
6.06E+13	2
6.06E+13	2
6.06E+13	2
6.06E+13	2
6.06E+13	1
6.06E+13	1
6.06E+13	1
6.06E+13	1
6.06E+13	1
6.06E+13	1
6.06E+13	1
6.06E+13	1
6.06E+13	1
6.06E+13	3
6.06E+13	1
6.06E+13	1
6.06E+13	3
6.06E+13	0
6.06E+13	0
6.06E+13	0
6.06E+13	2
6.06E+13	2

▼ Racial Balance

COMPARE

White population ▼

WITH

Hispanic population ▼

AND

Asian population ▼

	White	Hispanic	Asian
1	33.7%	62.7%	1.2%
2	66%	28.2%	2.7%
3	59.2%	35%	2.4%
4	69.6%	24.6%	2.5%
Overall	57.2%	37.6%	2.2%

▼ VAP Balance

COMPARE

White voting age populatic ▼

WITH

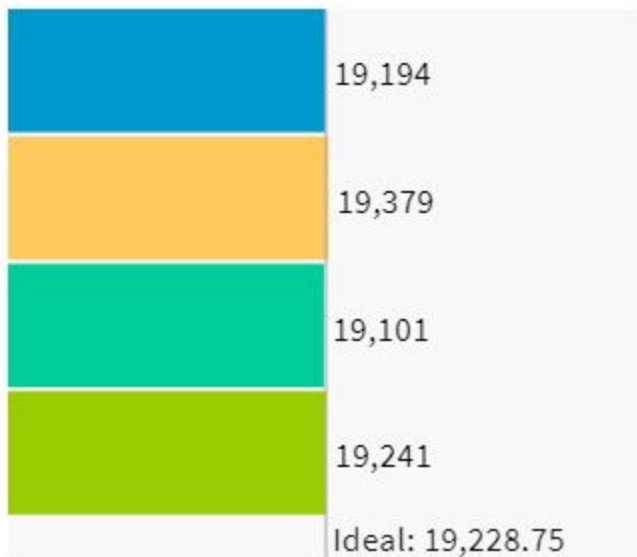
Hispanic voting age populat ▼

AND

Asian voting age populatio ▼

	WVAP	HVAP	AVAP
1	39.8%	56.5%	1.4%
2	70.3%	24.2%	2.9%
3	64.3%	29.7%	2.8%
4	74.2%	20.4%	2.7%
Overall	62.7%	32.1%	2.5%

▼ Population Balance

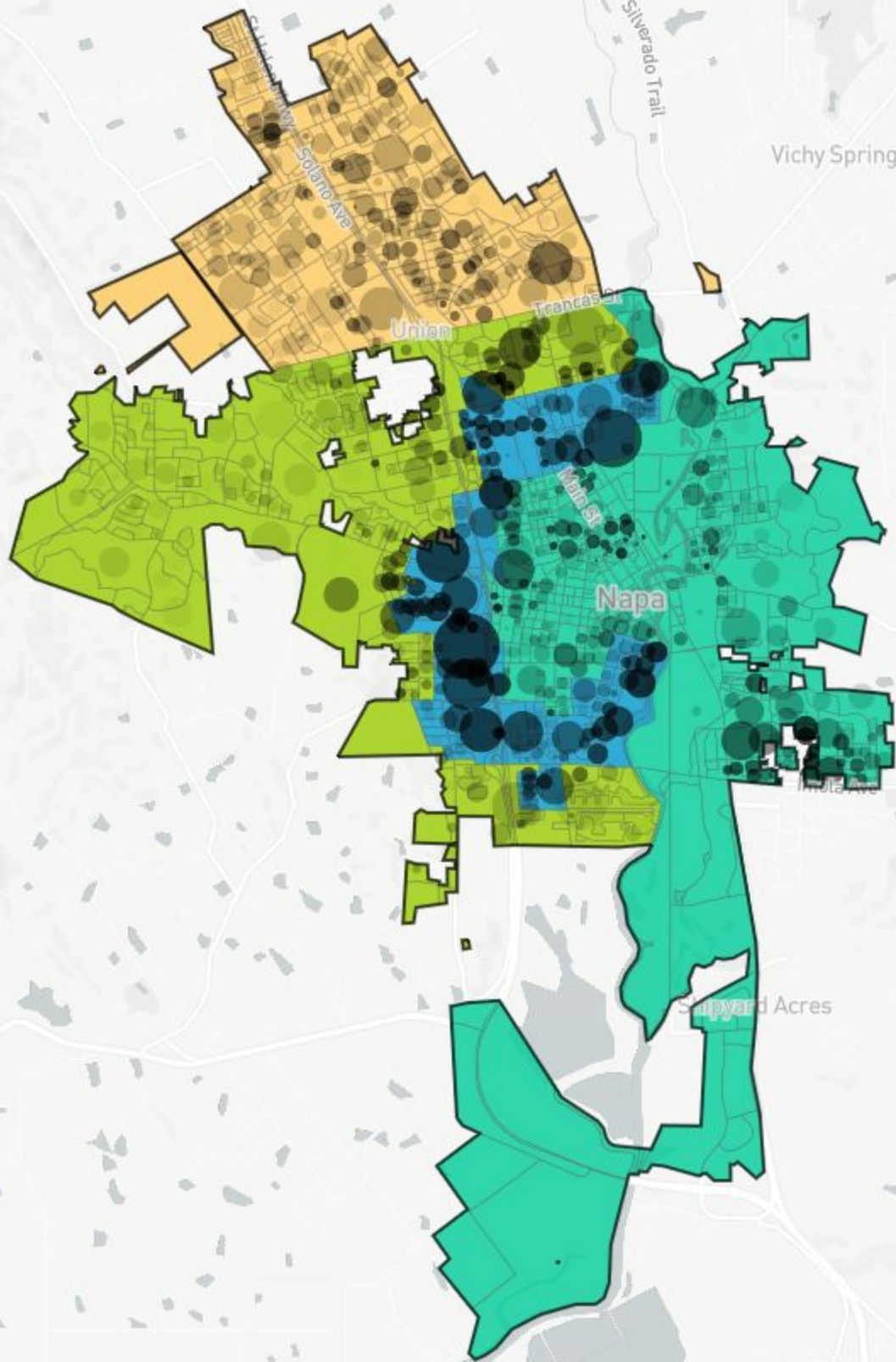


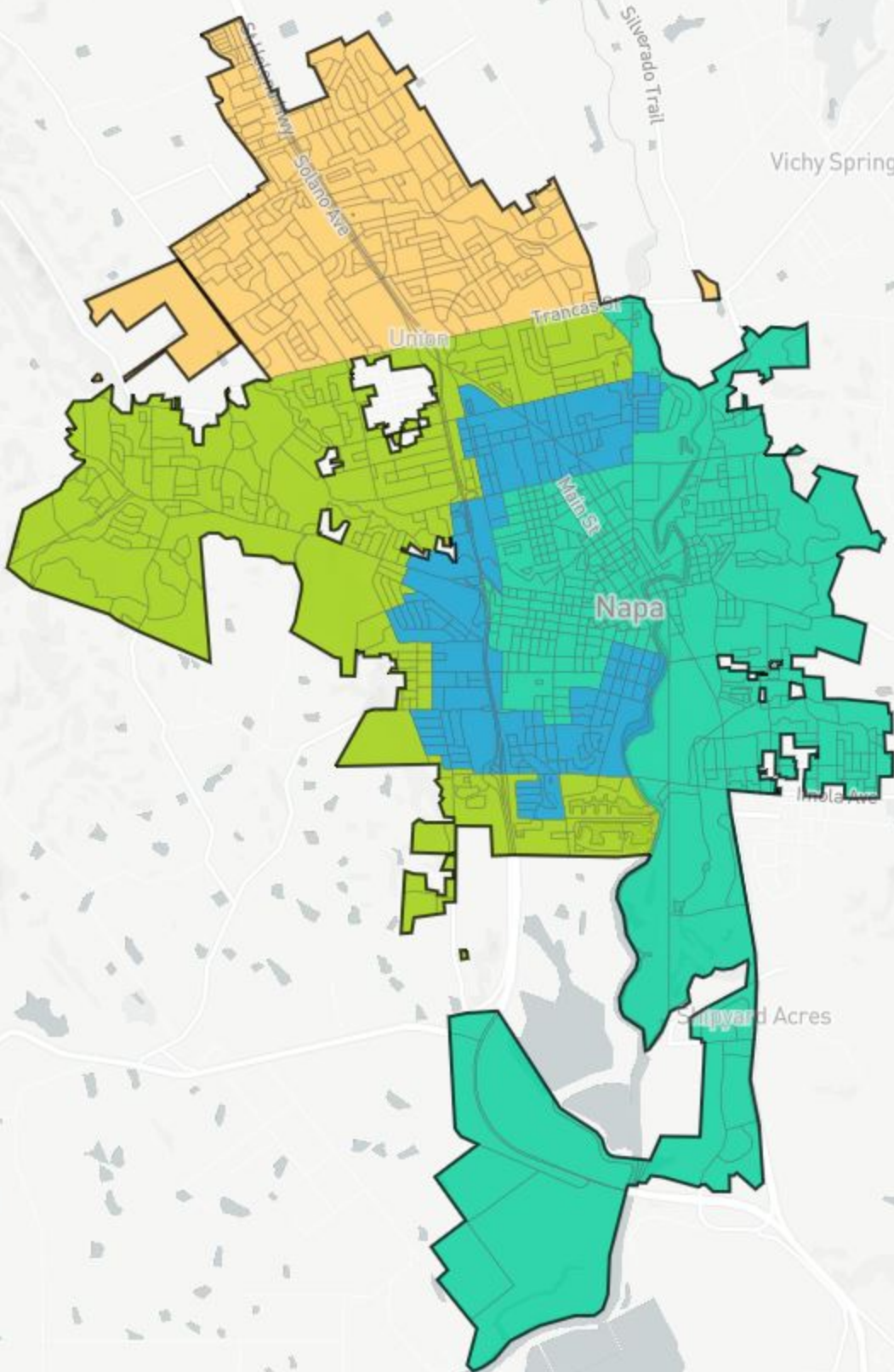
UNASSIGNED POPULATION:

0

MAX. POPULATION DEVIATION:

0.78%





id-napa-na assignment

6.06E+13	0
6.06E+13	0
6.06E+13	0
6.06E+13	0
6.06E+13	0
6.06E+13	0
6.06E+13	0
6.06E+13	0
6.06E+13	0
6.06E+13	0
6.06E+13	0
6.06E+13	0
6.06E+13	0
6.06E+13	0
6.06E+13	0
6.06E+13	0
6.06E+13	0
6.06E+13	0
6.06E+13	0
6.06E+13	0
6.06E+13	0
6.06E+13	0
6.06E+13	0
6.06E+13	0
6.06E+13	0
6.06E+13	0
6.06E+13	0
6.06E+13	0
6.06E+13	0
6.06E+13	0
6.06E+13	0
6.06E+13	0
6.06E+13	0
6.06E+13	0
6.06E+13	0
6.06E+13	0
6.06E+13	0
6.06E+13	0
6.06E+13	0
6.06E+13	0
6.06E+13	0
6.06E+13	2
6.06E+13	0

[illegible]

[illegible]

[illegible]

[illegible]

[illegible]

[illegible]

[illegible]

[illegible]

[illegible]

[illegible]

[illegible]

6.06E+13	3
6.06E+13	3
6.06E+13	3
6.06E+13	3
6.06E+13	3
6.06E+13	3
6.06E+13	3
6.06E+13	3
6.06E+13	3
6.06E+13	3
6.06E+13	3
6.06E+13	3
6.06E+13	3
6.06E+13	3
6.06E+13	3
6.06E+13	3
6.06E+13	3
6.06E+13	0
6.06E+13	0
6.06E+13	0
6.06E+13	3
6.06E+13	3
6.06E+13	3
6.06E+13	3
6.06E+13	3
6.06E+13	3
6.06E+13	0
6.06E+13	3
6.06E+13	3
6.06E+13	3
6.06E+13	3
6.06E+13	3
6.06E+13	3
6.06E+13	3
6.06E+13	3
6.06E+13	3
6.06E+13	3
6.06E+13	3
6.06E+13	3
6.06E+13	3
6.06E+13	3
6.06E+13	3
6.06E+13	3
6.06E+13	0
6.06E+13	3
6.06E+13	3

[illegible]

[illegible]

[illegible]

[illegible]

[illegible]

[illegible]

[illegible]

[illegible]

[illegible]

[illegible]

6.06E+13	2
6.06E+13	2
6.06E+13	2
6.06E+13	3
6.06E+13	3
6.06E+13	3
6.06E+13	3
6.06E+13	3
6.06E+13	3
6.06E+13	3
6.06E+13	3
6.06E+13	3
6.06E+13	3
6.06E+13	1
6.06E+13	1
6.06E+13	1
6.06E+13	1
6.06E+13	3
6.06E+13	2
6.06E+13	3
6.06E+13	3
6.06E+13	1
6.06E+13	2
6.06E+13	3
6.06E+13	2

▼ Racial Balance

COMPARE

White population ▼

WITH

Hispanic population ▼

AND

Asian population ▼

	White	Hispanic	Asian
1	37.6%	58.8%	1%
2	66.8%	27.6%	2.4%
3	58.1%	36%	2.7%
4	66%	28.2%	2.7%
Overall	57.2%	37.6%	2.2%

▼ VAP Balance

COMPARE

White voting age populatic ▼

WITH

Hispanic voting age popula ▼

AND

Asian voting age populatio ▼

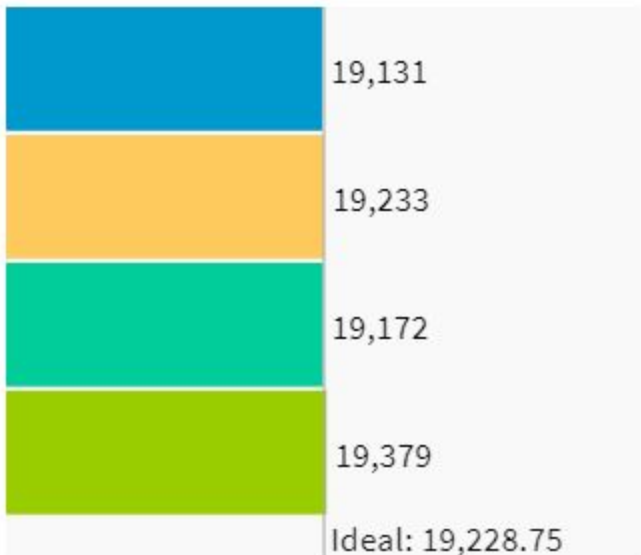
	WVAP	HVAP	AVAP
1	44.2%	51.9%	1.2%
2	71.6%	23.1%	2.6%
3	63.3%	30.7%	3.1%
4	70.3%	24.2%	2.9%
Overall	62.7%	32.1%	2.5%

Population

Data Layers

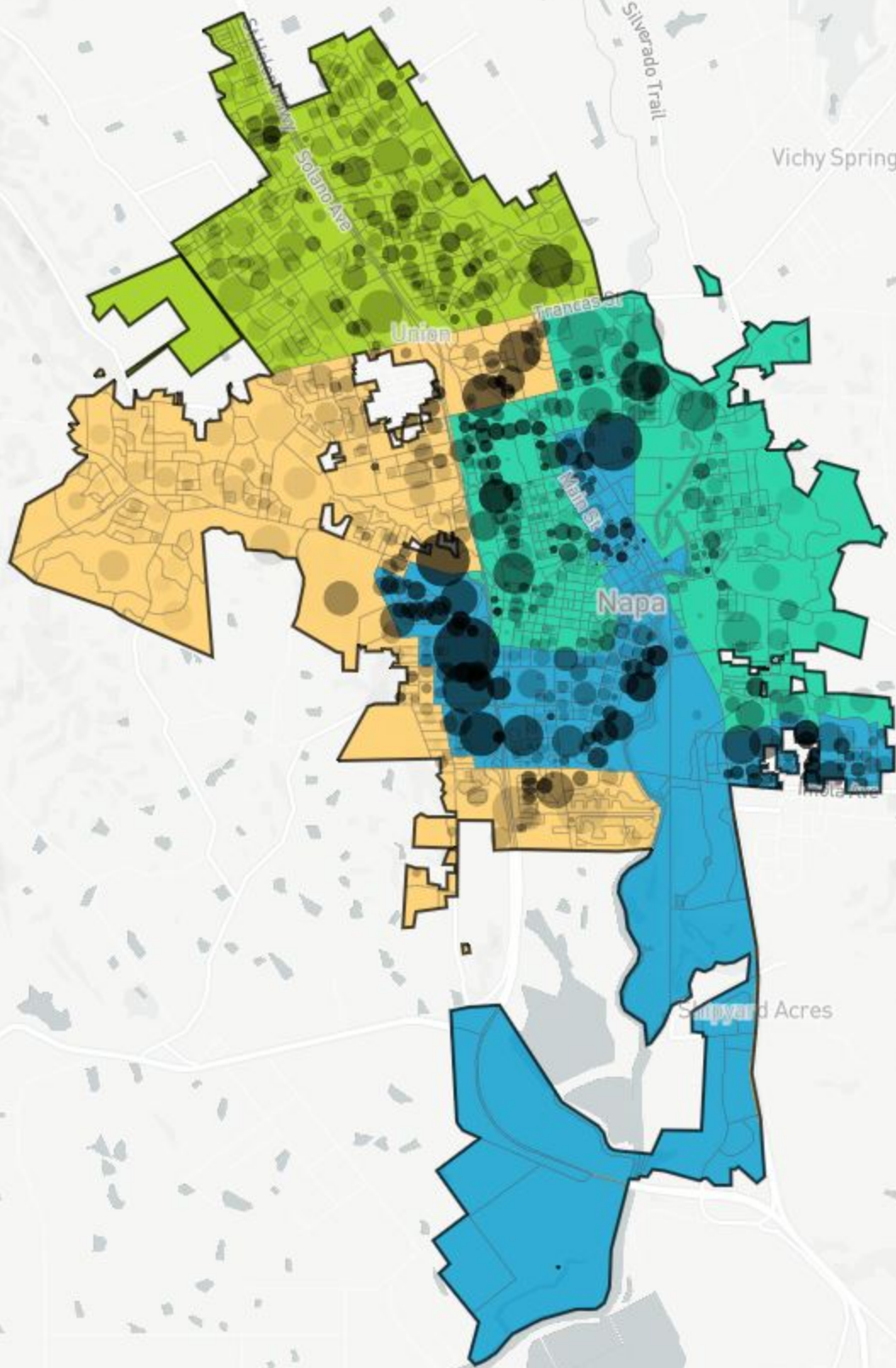
Evaluation

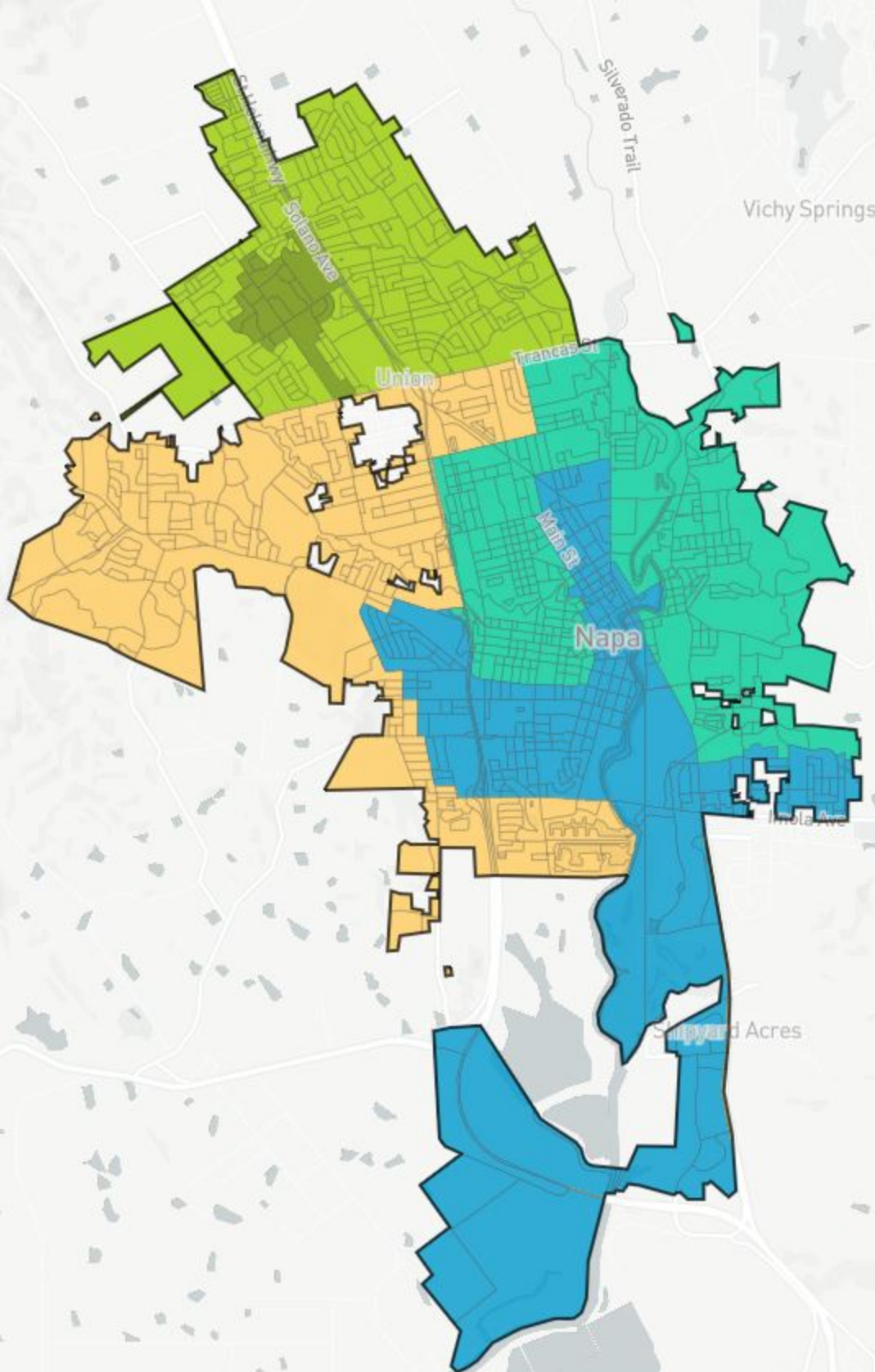
▼ Population Balance



UNASSIGNED POPULATION: 0

MAX. POPULATION DEVIATION: 0.78%





[illegible]

[illegible]

[illegible]

[illegible]

[illegible]

[illegible]

[illegible]

6.06E+13	0
6.06E+13	0
6.06E+13	0
6.06E+13	0
6.06E+13	0
6.06E+13	0
6.06E+13	0
6.06E+13	0
6.06E+13	0
6.06E+13	1
6.06E+13	0
6.06E+13	0
6.06E+13	0
6.06E+13	0
6.06E+13	0
6.06E+13	2
6.06E+13	0
6.06E+13	2
6.06E+13	2
6.06E+13	0
6.06E+13	0
6.06E+13	2
6.06E+13	2
6.06E+13	2
6.06E+13	0
6.06E+13	0
6.06E+13	0
6.06E+13	0
6.06E+13	0
6.06E+13	0
6.06E+13	0
6.06E+13	0
6.06E+13	0
6.06E+13	0
6.06E+13	0
6.06E+13	0
6.06E+13	0
6.06E+13	0
6.06E+13	0
6.06E+13	0
6.06E+13	0
6.06E+13	0
6.06E+13	2
6.06E+13	2
6.06E+13	2
6.06E+13	0
6.06E+13	0
6.06E+13	0
6.06E+13	2

[illegible]

[illegible]

[illegible]

[illegible]

[illegible]

[illegible]

[illegible]

[illegible]

[illegible]

[illegible]

6.06E+13	2
6.06E+13	2
6.06E+13	2
6.06E+13	2
6.06E+13	2
6.06E+13	2
6.06E+13	2
6.06E+13	2
6.06E+13	2
6.06E+13	2
6.06E+13	2
6.06E+13	2
6.06E+13	2
6.06E+13	2
6.06E+13	2
6.06E+13	2
6.06E+13	2
6.06E+13	2
6.06E+13	2
6.06E+13	1
6.06E+13	1
6.06E+13	1
6.06E+13	1
6.06E+13	1
6.06E+13	1
6.06E+13	1
6.06E+13	1
6.06E+13	1
6.06E+13	1
6.06E+13	1
6.06E+13	1
6.06E+13	1
6.06E+13	1
6.06E+13	1
6.06E+13	1
6.06E+13	1
6.06E+13	1
6.06E+13	1
6.06E+13	1
6.06E+13	1
6.06E+13	1
6.06E+13	1
6.06E+13	2
6.06E+13	2
6.06E+13	1
6.06E+13	1
6.06E+13	2
6.06E+13	1

[illegible]

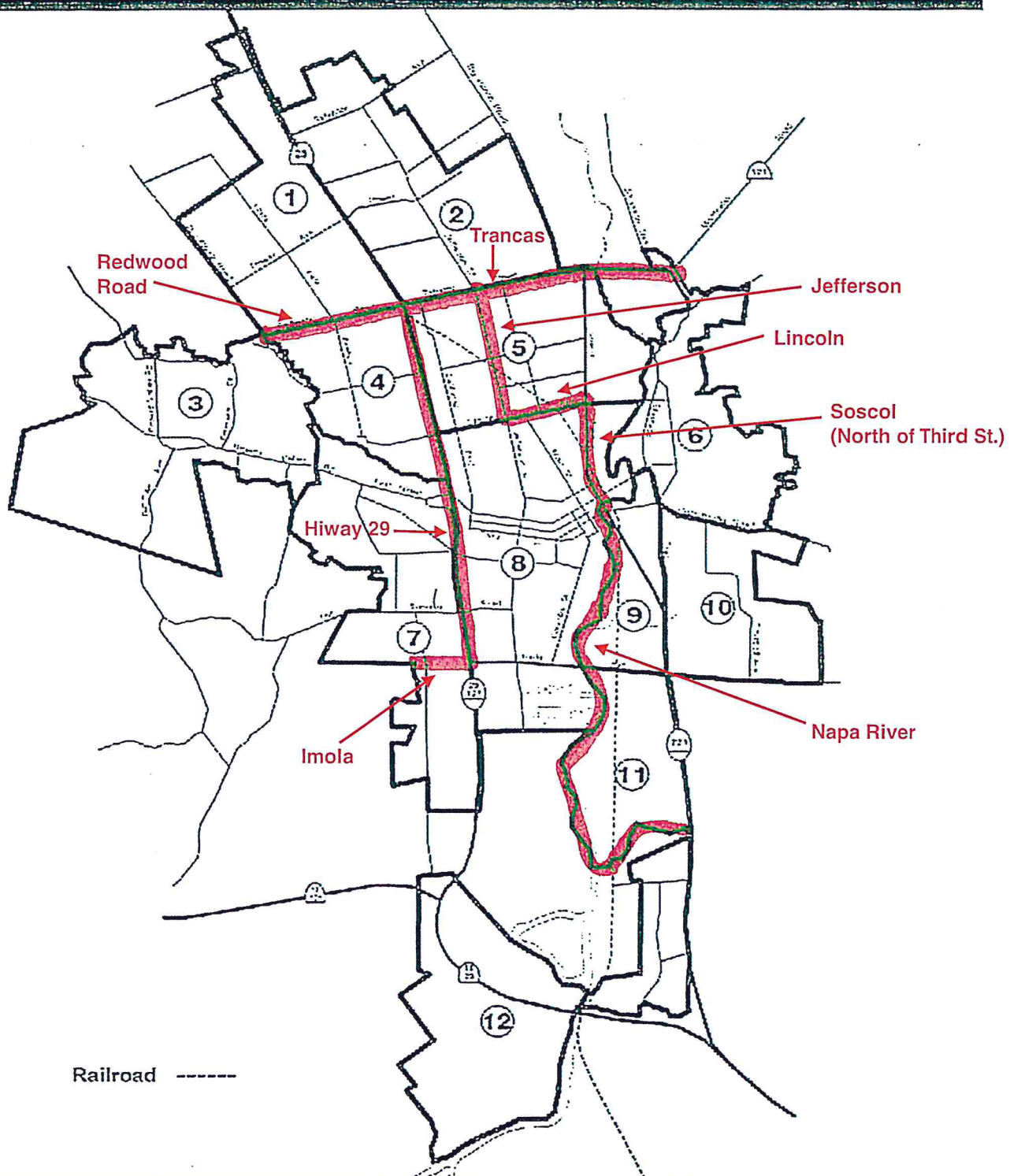
6.06E+13	2
6.06E+13	2
6.06E+13	2
6.06E+13	2
6.06E+13	2
6.06E+13	2
6.06E+13	2
6.06E+13	2
6.06E+13	2
6.06E+13	0
6.06E+13	0
6.06E+13	0
6.06E+13	2
6.06E+13	0
6.06E+13	2
6.06E+13	2
6.06E+13	2
6.06E+13	0
6.06E+13	2
6.06E+13	0
6.06E+13	0
6.06E+13	2
6.06E+13	0
6.06E+13	2
6.06E+13	2
6.06E+13	2
6.06E+13	2
6.06E+13	2
6.06E+13	2
6.06E+13	2
6.06E+13	2
6.06E+13	2
6.06E+13	2
6.06E+13	2
6.06E+13	2
6.06E+13	2
6.06E+13	2
6.06E+13	2
6.06E+13	2
6.06E+13	2
6.06E+13	2
6.06E+13	2
6.06E+13	2
6.06E+13	0
6.06E+13	2
6.06E+13	0
6.06E+13	2
6.06E+13	2
6.06E+13	2
6.06E+13	0

[illegible]

6.06E+13	2
6.06E+13	2
6.06E+13	2
6.06E+13	2
6.06E+13	2
6.06E+13	2
6.06E+13	2
6.06E+13	0
6.06E+13	0
6.06E+13	0
6.06E+13	0
6.06E+13	0
6.06E+13	0
6.06E+13	0
6.06E+13	0
6.06E+13	2
6.06E+13	2
6.06E+13	2
6.06E+13	0
6.06E+13	0
6.06E+13	2
6.06E+13	2
6.06E+13	2
6.06E+13	2
6.06E+13	2
6.06E+13	2
6.06E+13	2
6.06E+13	2
6.06E+13	2
6.06E+13	2
6.06E+13	2
6.06E+13	2
6.06E+13	2
6.06E+13	2
6.06E+13	2
6.06E+13	0
6.06E+13	2
6.06E+13	2
6.06E+13	2
6.06E+13	2
6.06E+13	2
6.06E+13	2
6.06E+13	0
6.06E+13	0
6.06E+13	1
6.06E+13	0
6.06E+13	0
6.06E+13	1
6.06E+13	1
6.06E+13	1
6.06E+13	1

[illegible]

6.06E+13	2
6.06E+13	1
6.06E+13	3
6.06E+13	1
6.06E+13	1
6.06E+13	3
6.06E+13	3
6.06E+13	3
6.06E+13	3
6.06E+13	3
6.06E+13	1
6.06E+13	1
6.06E+13	1
6.06E+13	1
6.06E+13	0
6.06E+13	0
6.06E+13	0
6.06E+13	1
6.06E+13	1
6.06E+13	1
6.06E+13	0
6.06E+13	1
6.06E+13	1
6.06E+13	1
6.06E+13	1
6.06E+13	0



City of Napa General Plan

Pingarea.DS4

12/98

Figure 1-2


Planning Areas



- | | |
|------------------|-----------------------|
| 1. Linda Vista | 7. Westwood |
| 2. Vintage | 8. Central Napa |
| 3. Browns Valley | 9. Soscol |
| 4. Pueblo | 10. Terrace/Shurtliff |
| 5. Beard | 11. River East |
| 6. Alta Heights | 12. Stanly Ranch |



While every effort has been made to ensure the accuracy of the information shown on this page, the City of Napa assumes no responsibility for liability from any errors or omissions.



City Council Regular Meeting
4/21/2020

From: Heather Bailie

From: [H Bailie](#)
To: [Districts](#)
Subject: District Map Submission
Date: Sunday, March 08, 2020 6:22:35 PM

[EXTERNAL]

To whom it may concern,

The community workshops were great today at McPherson and St. John's.

It would have been helpful to have demographic data per neighborhood that showed a breakdown of ethnicity, income and home owners vs. renters. To answer #4 from the worksheet: **These are very important markers for determining districts and ensuring equitable representation for all City of Napa residents.**

I am submitting to you a link to an online map I created using the districtr.org platform: <https://districtr.org/edit/2919>

I was able to use the "data layer" and at least draw that map with ethnic boundaries in mind. I would very much like to see one or two districts in our community with great representation of hispanic and low-income residents, as they deserve a voice, too!

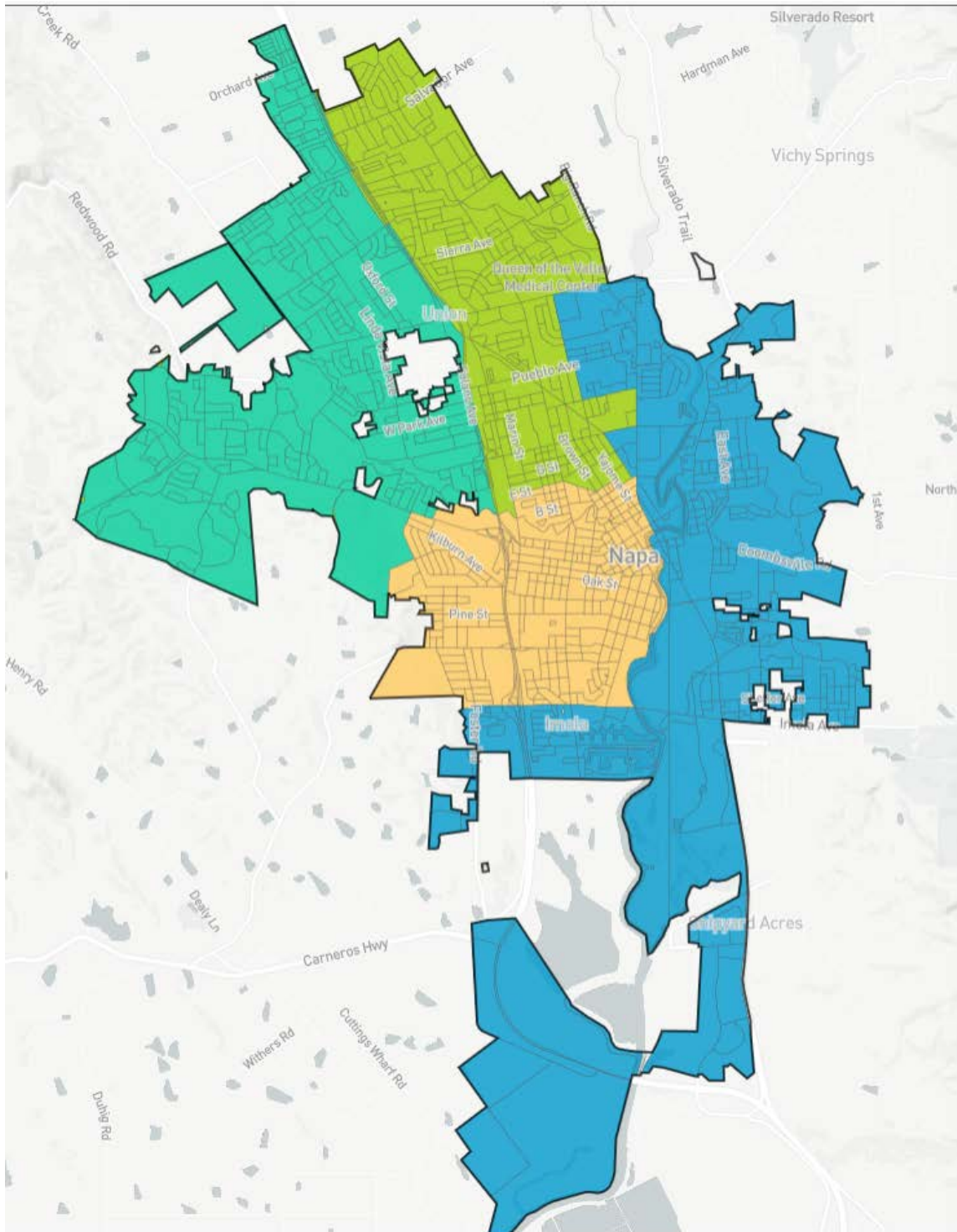
Thank you for your consideration and for allowing the people to be a part of the process.

Respectfully,

Bailie

Heather Bailie

[REDACTED]
Napa, Ca 94558



Racial Balance

COMPARE

White population

WITH

Hispanic population

AND

Asian population

	White	Hispanic	Asian
1	59%	34.5%	3.3%
2	42.6%	53.5%	0.9%
3	74.8%	19.3%	2.5%
4	52%	43.3%	2%
Overall	57.2%	37.6%	2.2%

VAP Balance

COMPARE

White voting age population

WITH

Hispanic voting age population

AND

Asian voting age population

	WVAP	HVAP	AVAP
1	64.5%	29%	3.6%
2	49.1%	46.8%	1.1%
3	78.2%	16.1%	2.8%
4	57.7%	37.8%	2.3%
Overall	62.7%	32.1%	2.5%

**City Council Regular Meeting
4/21/2020**

From: Bernie Narvaez

From: [REDACTED]
To: [Districts](#)
Subject: Preferred Version - <https://districtr.org/edit/2931>
Date: Monday, March 09, 2020 12:31:12 PM
Attachments: [Preferred Map - with Hispanic Population.png](#)
[Preferred Map - with Overall Population.png](#)

[EXTERNAL]

Hello,

I am submitting my version of Napa Districts.

Please review <https://districtr.org/edit/2931> as my preferred map.

This version uses natural boundaries, such as highways, Napa river, and main corridors. I have found this version to have minimum impact neighborhoods division.

This version also maintains the integrity of the Latinx population and neighborhoods. 2 districts would have over 40% Hispanic population while another would be 37.8%.

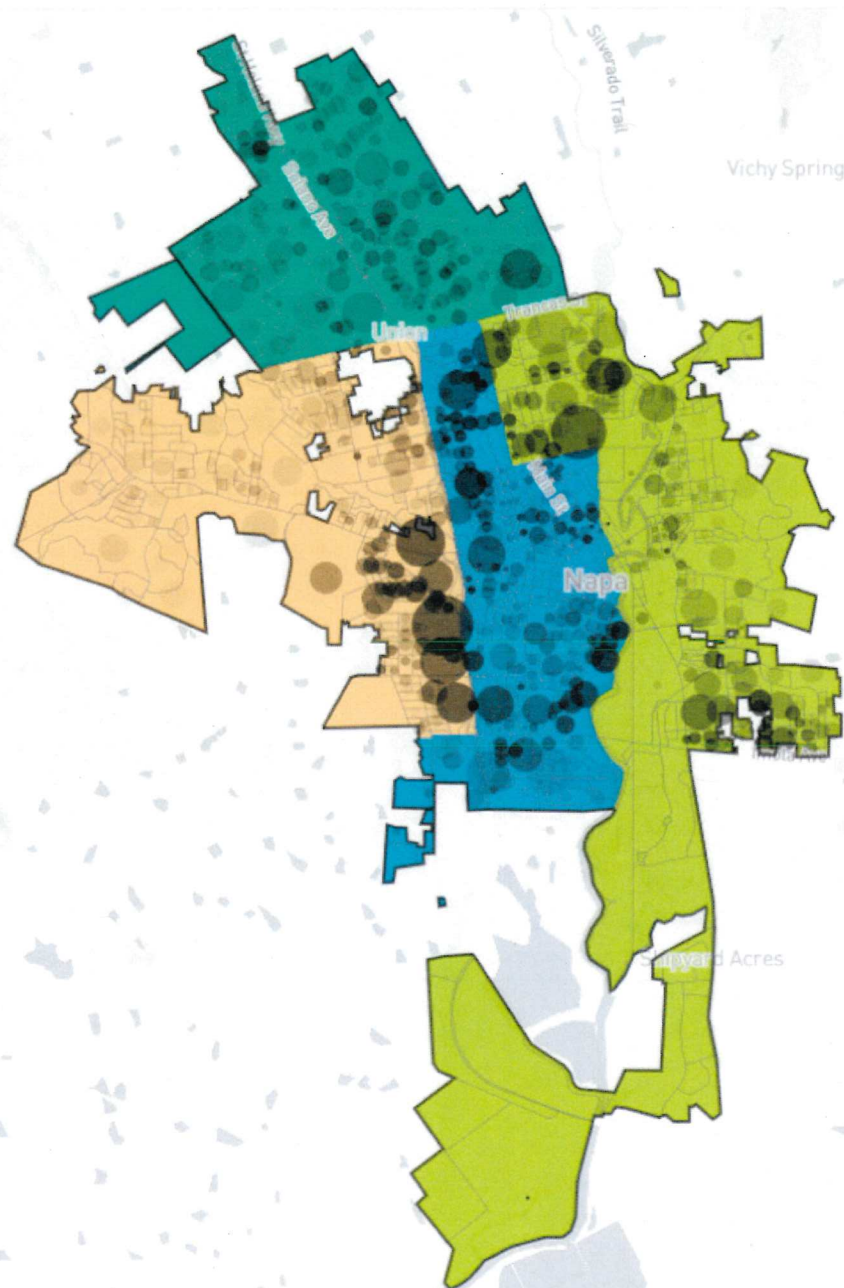
The makeup of this version of district maps creates equitable and fair districts.

Please consider using this as the draft map to present for public input. Thank you.

Sincerely,

Bernardo "Bernie" Narvaez

Call or Text [REDACTED]



Racial Balance

COMPARE

WITH

AND

	White	Hispanic	Asian
1	51.1%	43.9%	1.8%
2	57.7%	37.8%	1.6%
3	66%	28.2%	2.7%
4	53.7%	40.6%	2.7%
Overall	57.2%	37.6%	2.2%

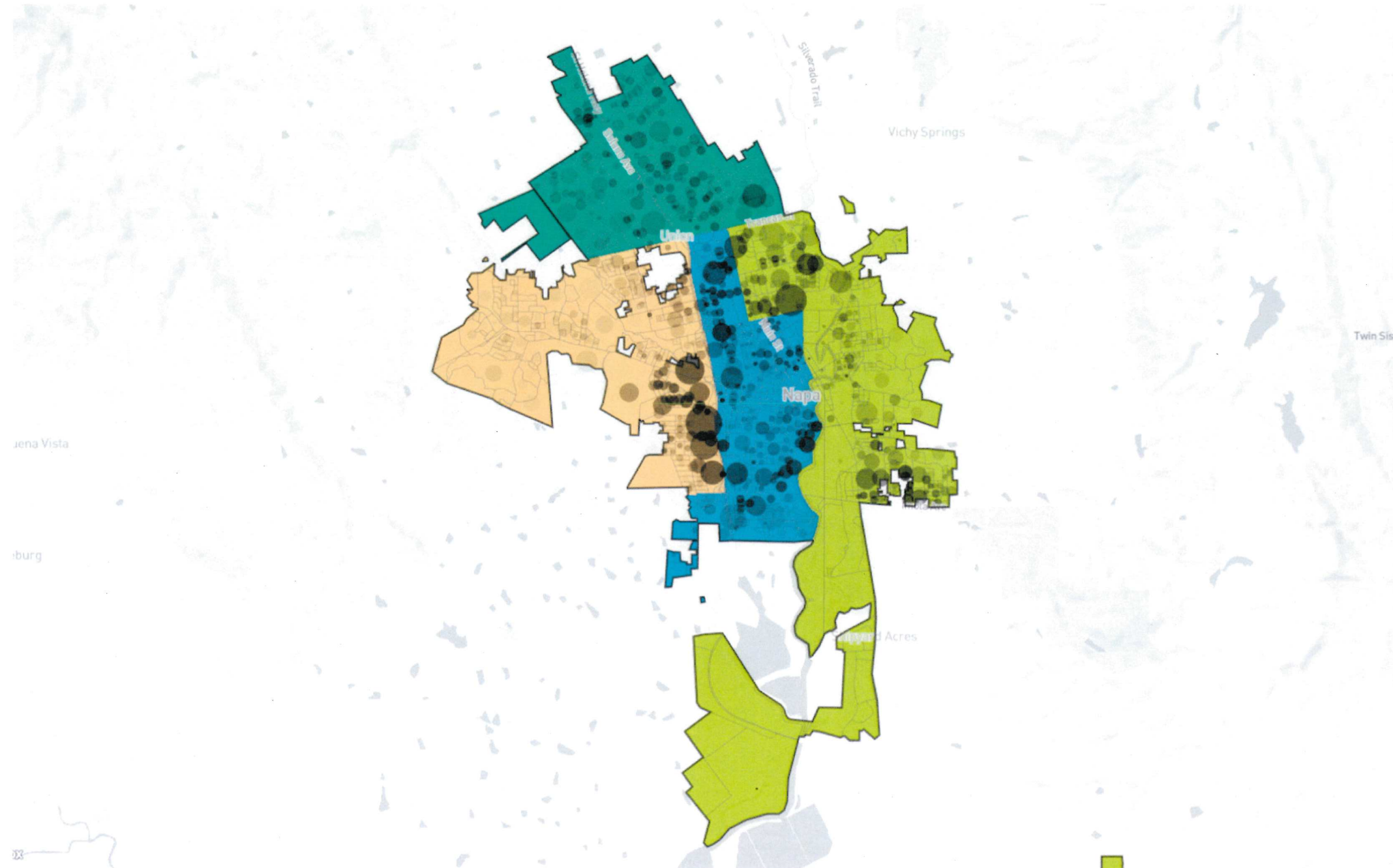
VAP Balance

COMPARE

WITH

AND

	WVAP	HVAP	AVAP
1	57.7%	37.2%	2.1%
2	63.2%	32.4%	1.8%
3	70.3%	24.2%	2.9%
4	59.5%	34.7%	3.1%
Overall	62.7%	32.1%	2.5%



Update

Population | Data Layers | Evaluation

Population Balance

	19,282
	19,343
	19,379
	18,911
Ideal: 19,228.75	

UNASSIGNED POPULATION: 0

MAX. POPULATION DEVIATION: 1.65%

☐ Highlight unassigned units

City Council Regular Meeting

4/21/2020

From: Maira Ayala

From: [Maira Ayala](#)

To: [Districts](#)

Subject: Map 2947

Date: Tuesday, March 10, 2020 8:51:01 PM

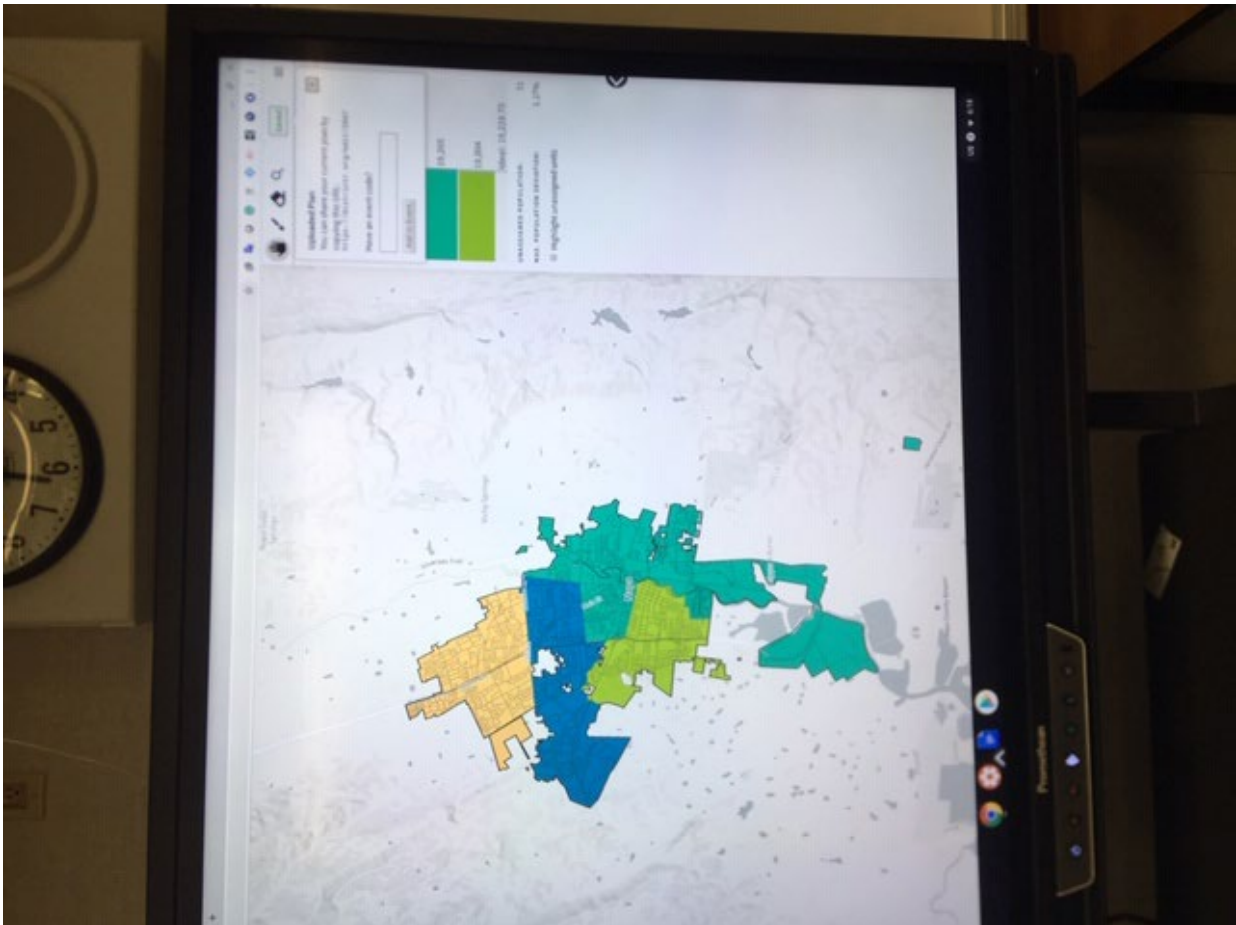
[EXTERNAL]

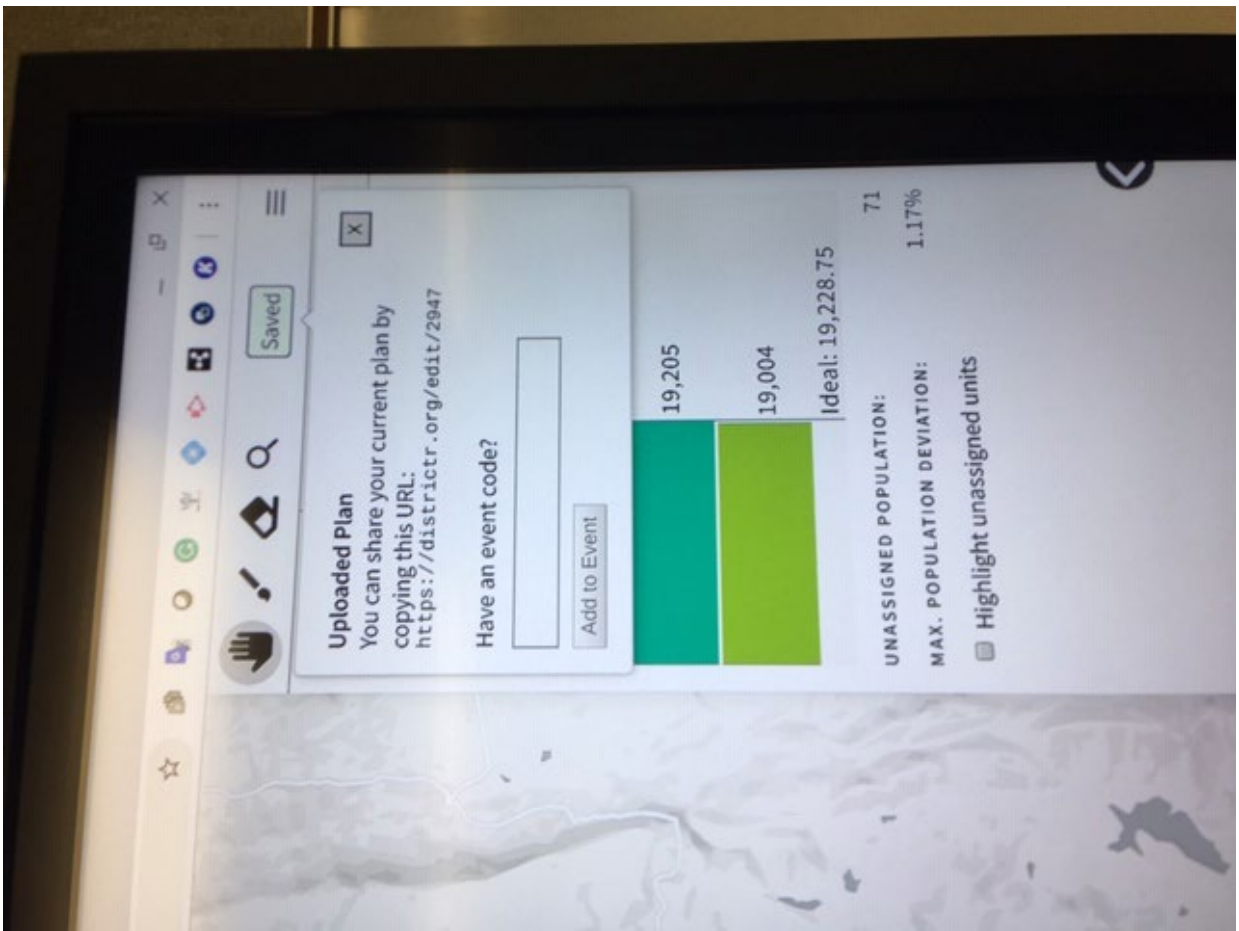
Hi -

Please find a map to consider. If this map is not selected - I'm also ok with Plan A map too.

Thanks,

Maira





Sent from my iPhone

From: Maria Cisneros

From: [REDACTED]
To: [Jill Techel](#); [Doris Gentry](#); [Scott Sedgley](#); [Mary Luros](#); [Liz Alessio](#); [Districts](#)
Subject: Adopt Map E
Date: Wednesday, March 11, 2020 11:17:25 AM

[EXTERNAL]

Dear Mayor Jill Techel, Vice Mayor Doris Gentry, Councilman Scott Sedgley, Councilwomen Liz Alessio, Councilwomen Mary Luros and

I am reaching out to request that you support of **Map E** which was created by a group of Latino community members on Tuesday, March 10th. The map was created using demographic data.

In prior Board meetings, we had asked if demographic and voter cluster information would be provided at the community meetings. The answer was yes, unfortunately, that was not the case. Community members were provided city maps with raw population numbers by neighborhoods. We were referred to the online tool but did not have the technology necessary to access the tool during the community gathering.

Per the press release yesterday afternoon, four maps have been selected and published but only one comes close to meeting the needs of the purpose behind the petition, providing the Latino community a way for potential representation on City government.

The development of **Map E** is the best option to meet the purpose behind the ask. As I mentioned, the Latino community was never engaged in the draft or presentation of the petition, nonetheless, we are in the middle and want to make sure that our input is considered.

Map E will be entered into the minutes at the next Board meeting during public comment with the goal of adding this as an additional map to consider and approved.

in my humble view, **Map E** meets the goal.

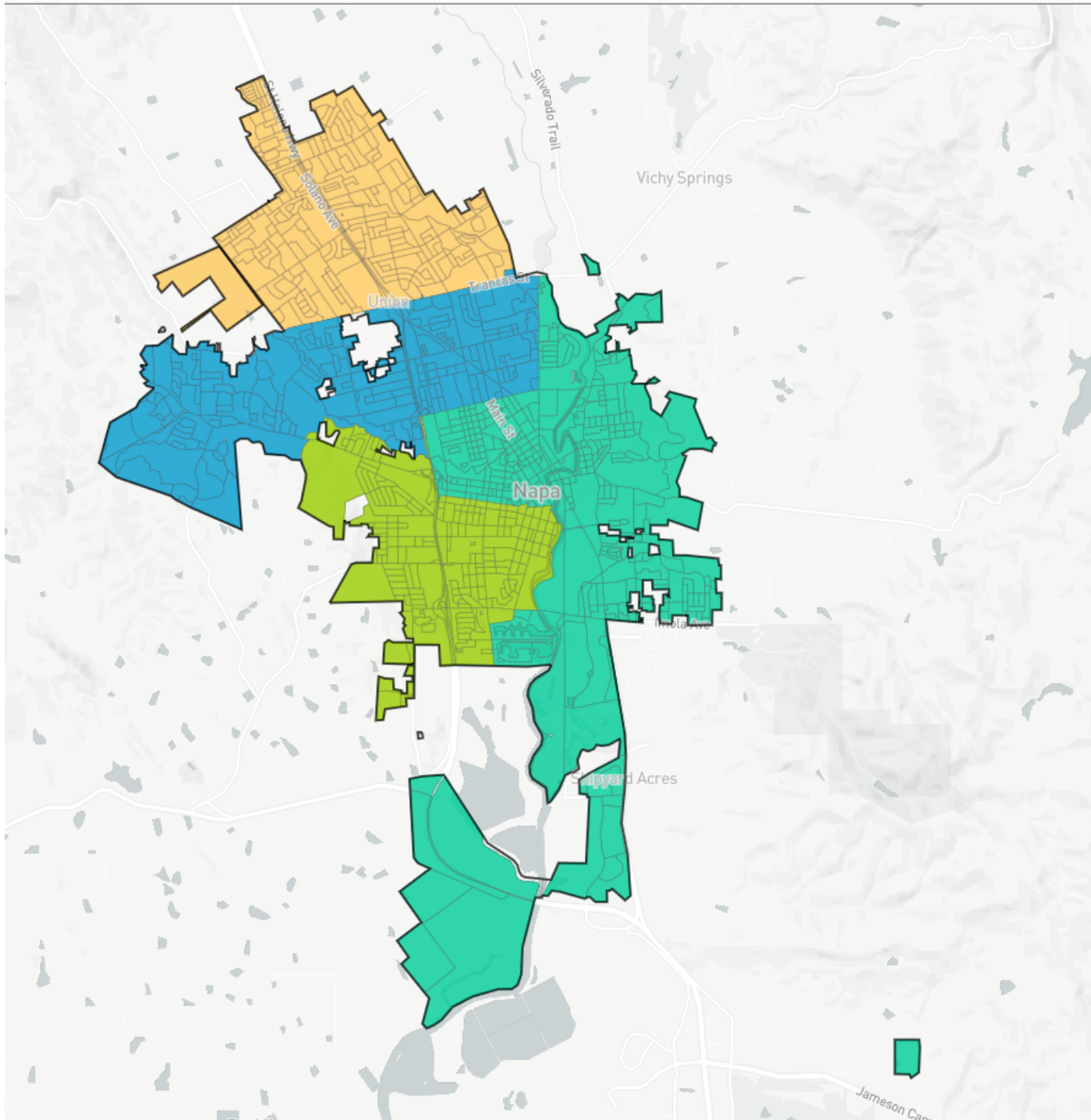
The voice of the **gente** is critical! Here is the link to Map E. <https://districtr.org/edit/2947>

I thank you for your time and all effort given to ensuring that this map becomes one of the

options by adding an extension to the 7-day public feedback on the maps. **Map E** is my first choice and Map A is my secondary choice. The other maps do not come close to meeting the overall purpose of the petition and should not be considered.

Con respeto and appreciation of your leadership,

Maria L.Cisneros
Community Member
Bel Aire Resident



Racial Balance

COMPARE

White population

WITH

Hispanic population

AND

Asian population

	White	Hispanic	Asian
1	62%	32.9%	2.2%
2	66%	28.2%	2.7%
3	56.7%	37.4%	2.6%
4	43.7%	52.2%	1.3%
Overall	57.2%	37.6%	2.2%

VAP Balance

COMPARE

White voting age population

WITH

Hispanic voting age population

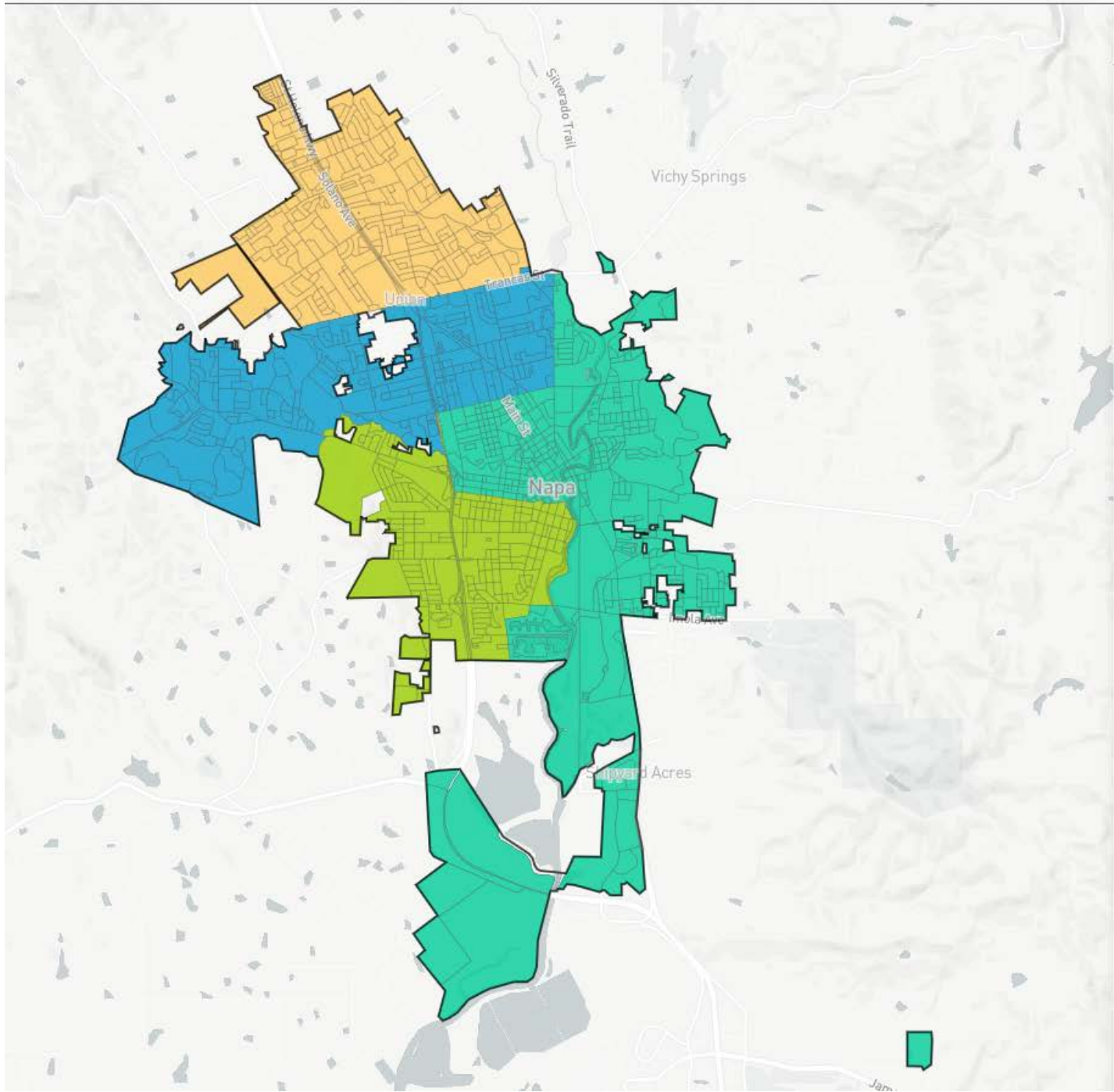
AND

Asian voting age population

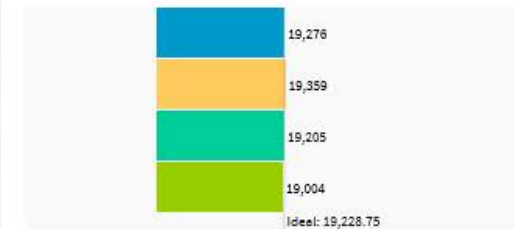
	WVAP	HVAP	AVAP
1	67.3%	27.8%	2.5%
2	70.3%	24.2%	2.9%
3	62.1%	31.8%	2.9%
4	50.4%	45.4%	1.5%
Overall	62.7%	32.1%	2.5%

Contiguity

Any districts are contiguous



Population Balance



UNASSIGNED POPULATION: 71

MAX. POPULATION DEVIATION: 1.17%

☐ Highlight unassigned units

4/21/2020

From: Teresa Foster

From: [Teresa Foster](#)

To: ["Maria Cisneros"](#); [Jill Techel](#); [Doris Gentry](#); [Scott Sedgley](#); [Mary Luros](#); [Liz Alessio](#); [Districts](#)

Subject: Adopt Map E

Date: Wednesday, March 11, 2020 5:05:11 PM

[EXTERNAL]

Dear Mayor Jill Techel, Vice Mayor Doris Gentry, Councilman Scott Sedgley, Councilwomen Liz Alessio and Councilwomen Mary Luros

I am reaching out to request that you support of **Map E** which was created by a group of Latino community members on Tuesday, March 10th. The map was created using demographic data.

In prior Board meetings, we had asked if demographic and voter cluster information would be provided at the community meetings. The answer was yes, unfortunately, that was not the case. Community members were provided city maps with raw population numbers by neighborhoods. We were referred to the online tool but did not have the technology necessary to access the tool during the community gathering

Per the press release yesterday, March 10, four maps have been selected and published but only one comes close to meeting the needs of the purpose behind the petition, providing the Latino community a way for potential representation on City government.

The development of **Map E** is the best option to meet the purpose behind the ask. As I mentioned, the Latino community was never engaged in the draft or presentation of the petition, nonetheless, we are in the middle and want to make sure that our input is considered.

Map E will be entered into the minutes at the next Board meeting during public comment with the goal of adding this as an additional map to consider and approved.

in my humble view, **Map E** meets the goal.

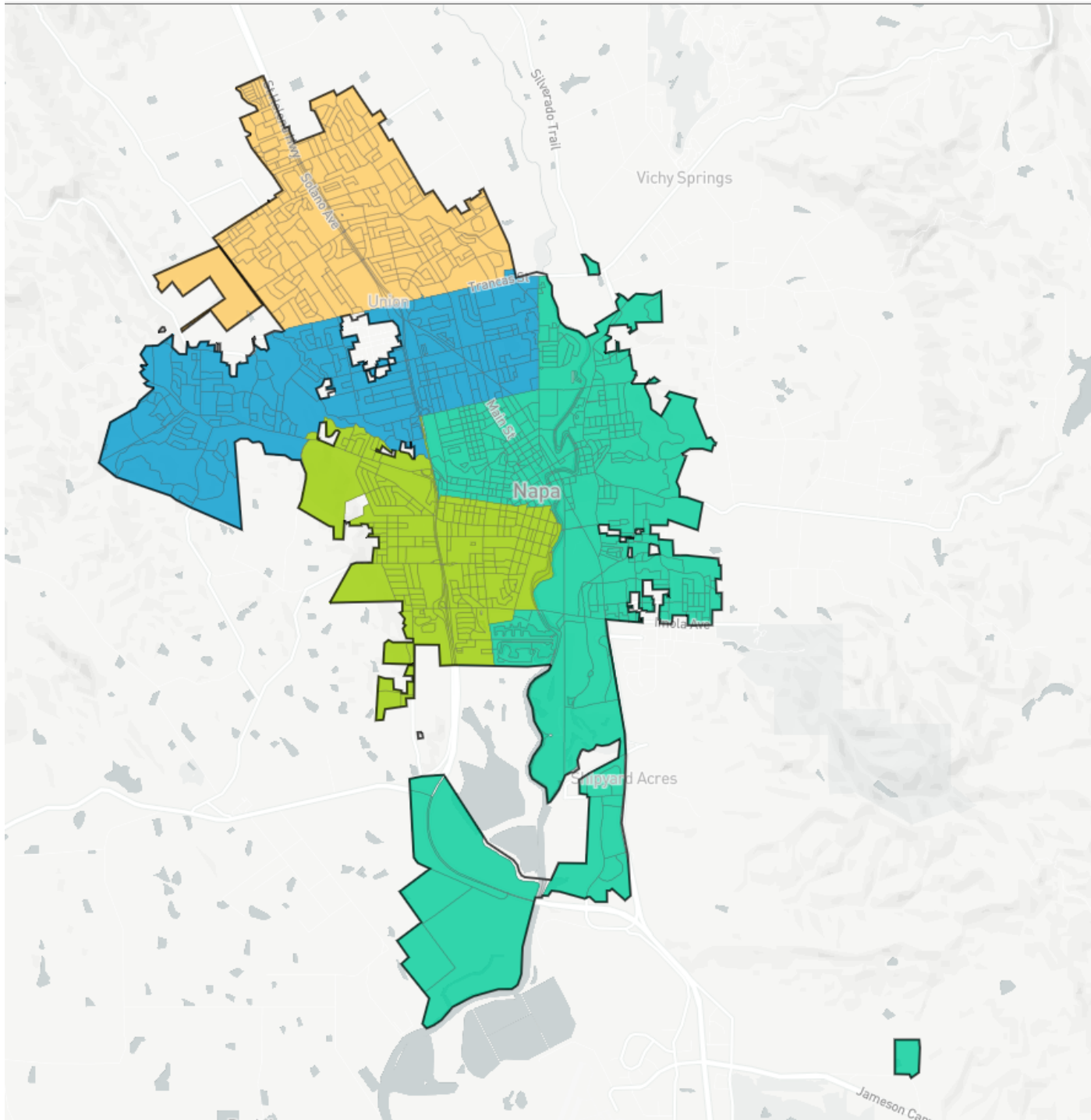
The voice of the our **gente** is critical! Here is the link to Map

E. <https://districtr.org/edit/2947>

I thank you for your time and all effort given to ensuring that this map becomes one of the options by adding an extension to the 7-day public feedback on the maps. **Map E** is my first choice and Map A is my secondary choice. The other maps **do not** come close to meeting the overall purpose of the petition and should not be considered.

With respect and appreciation of your leadership,

Teresa Foster
Community Member
Browns Valley Resident



Racial Balance

COMPARE

White population

WITH

Hispanic population

AND

Asian population

	White	Hispanic	Asian
1	62%	32.9%	2.2%
2	66%	28.2%	2.7%
3	56.7%	37.4%	2.6%
4	43.7%	52.2%	1.3%
Overall	57.2%	37.6%	2.2%

VAP Balance

COMPARE

White voting age population

WITH

Hispanic voting age population

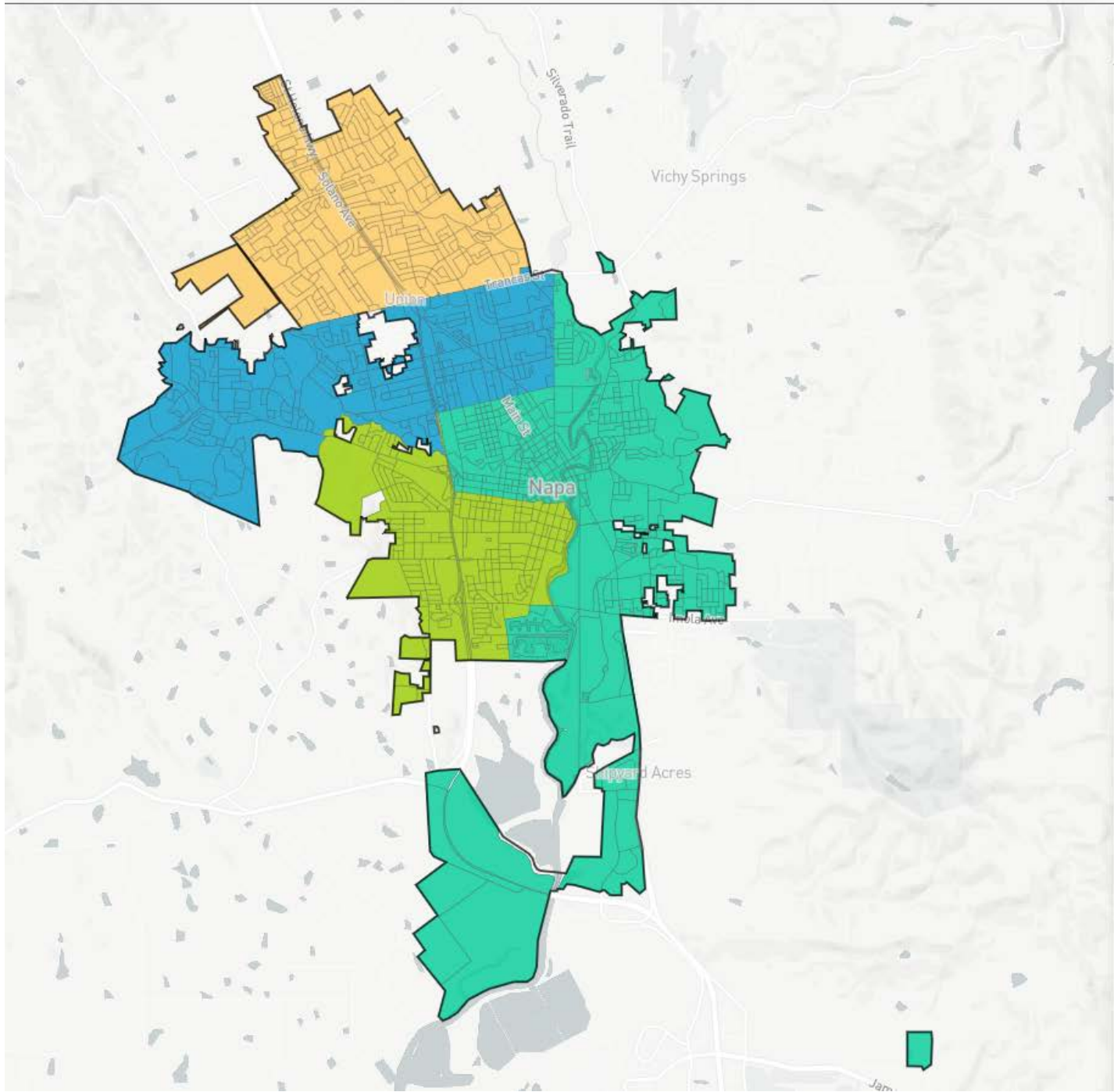
AND

Asian voting age population

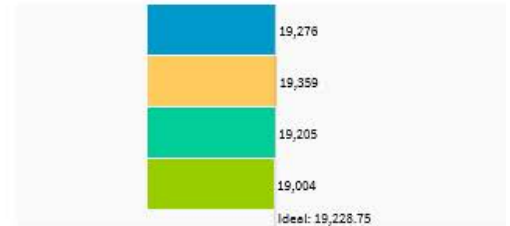
	WVAP	HVAP	AVAP
1	67.3%	27.8%	2.5%
2	70.3%	24.2%	2.9%
3	62.1%	31.8%	2.9%
4	50.4%	45.4%	1.5%
Overall	62.7%	32.1%	2.5%

Contiguity

Any districts are contiguous



Population Balance



UNASSIGNED POPULATION: 71

MAX. POPULATION DEVIATION: 1.17%

☐ Highlight unassigned units

City Council Regular Meeting

4/21/2020

From: [Maria Cisneros](#)
To: [Tiffany Carranza](#)
Cc: [Maira I. Ayala](#); [Elba Gonzalez](#); [Bernie Narvaez](#)
Subject: New Map
Date: Thursday, March 12, 2020 8:07:23 PM

From: M. Cisneros on behalf of Latino Group

[EXTERNAL]

Hi Tiffany

Here is a map from the Latino group.

<https://districtr.org/edit/2947>

Maria L. Cisneros

Saved

Uploaded Plan

You can share your current plan by
copying this URL:
<https://districtr.org/edit/2947>

Have an event code?

City Council Regular Meeting

4/21/2020

From: B. Narvaez on behalf of Latino Group

From: [Bernie Narvaez](#)
To: [Tiffany Carranza](#); [Maria Cisneros](#)
Cc: [Maira I. Ayala](#); [Elba Gonzalez](#)
Subject: Re: New Map
Date: Friday, March 13, 2020 10:00:52 AM
Attachments: [Map E with Hispanic demographics.pdf](#)
[Map E with population breakdown.pdf](#)
[Map E.png](#)

[EXTERNAL]

Hi Tiffany,

I am submitting the final version of the map Maria previously submitted. The link shared is a live link and has been modified a few times.

I am attaching the Map that should be shared with City Council and the public. The population numbers on these maps accounts for all the population. Thank you.

Regards,

Bernie A. Narvaez
Insurance Advisor
Narvaez Insurance Services
2205 Main Street, Suite B
Napa, CA 94558
Office: 707-927-3204 ext. 1003
Fax: 888-346-8401

www.NarvaezIns.com

sent by mobile phone, please excuse typos

From: Tiffany Carranza <tcarranza@cityofnapa.org>

Sent: Friday, March 13, 2020 8:58:01 AM

To: Maria Cisneros [REDACTED]

Cc: Maira I. Ayala [REDACTED]; Elba Gonzalez [REDACTED]; Bernie Narvaez [REDACTED] >

Subject: RE: New Map

Good morning Maria,

Thank you for your submission. This will be shared with the Council and our Demographer.

Best,
Tiffany

Tiffany Carranza

City Clerk

City of Napa – City Hall
955 School Street, Napa, CA 94559

Phone (707) 257-9661
Email tcarranza@cityofnapa.org
Website www.cityofnapa.org

From: Maria Cisneros <[REDACTED]>
Sent: Thursday, March 12, 2020 8:08 PM
To: Tiffany Carranza <tcarranza@cityofnapa.org>
Cc: Maira I. Ayala <[REDACTED]>; Elba Gonzalez <[REDACTED]>; Bernie Narvaez <[REDACTED]>
Subject: New Map

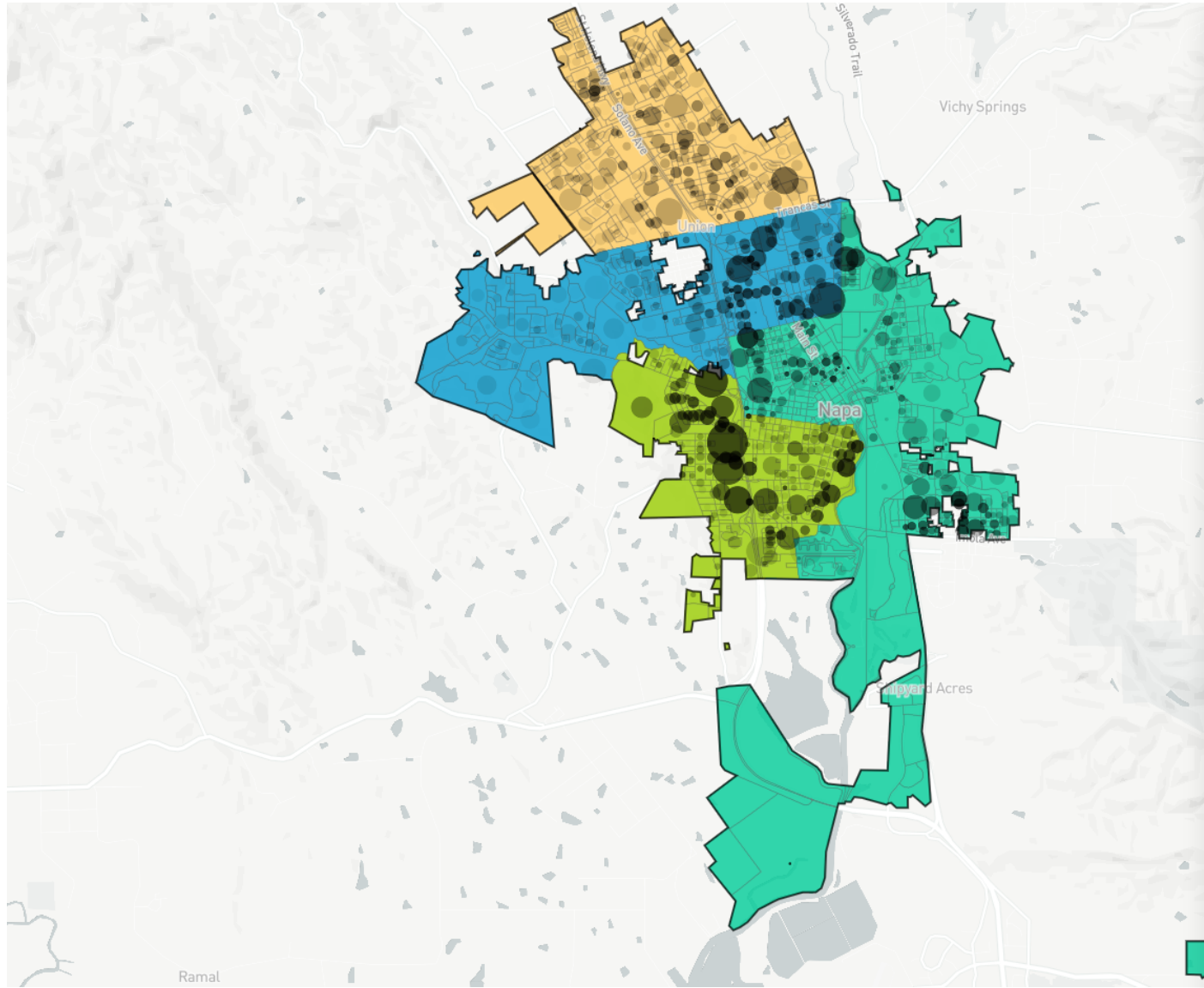
[EXTERNAL]

Hi Tiffany

Here is a map from the Latino group.

<https://districtr.org/edit/2947>

Maria L. Cisneros



Population **Data Layers** Evaluation

Districts

- ☒ Show districts
- ☐ Show district numbers

Demographics

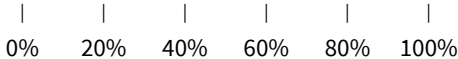
- ☒ Show demographics

VARIABLE:

Hispanic population ▼

DISPLAY AS

sized circles ▼



Voting Age Population

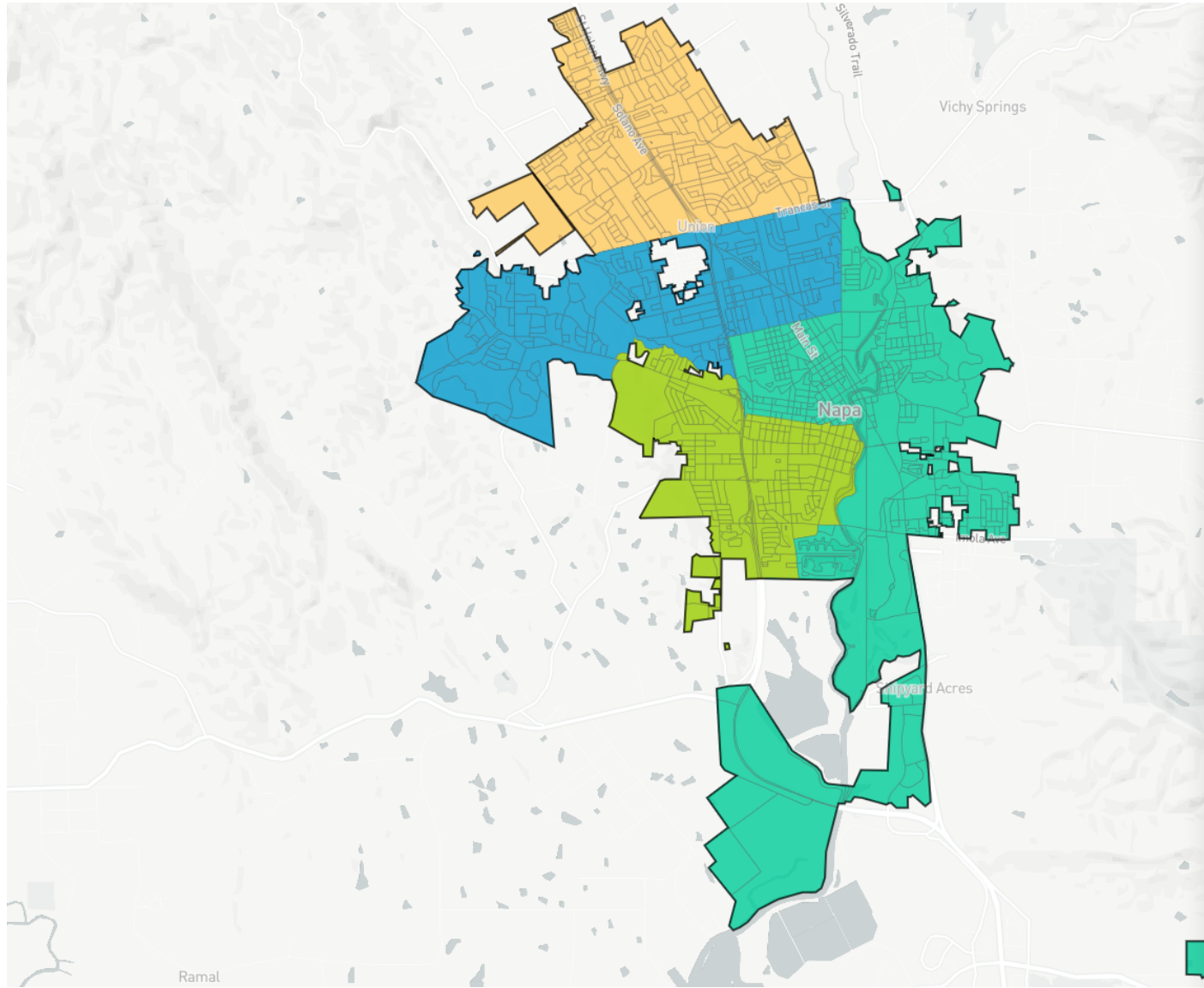
- ☐ Show VAP demographics

VARIABLE:

Hispanic voting age popul: ▼

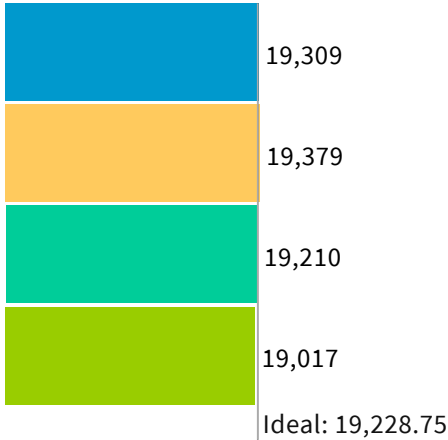
DISPLAY AS

shaded regions ▼

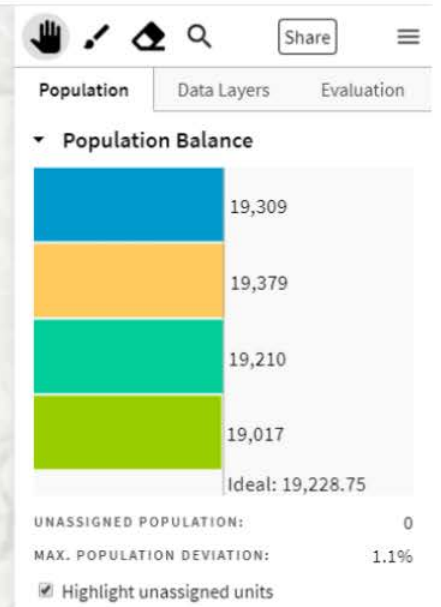
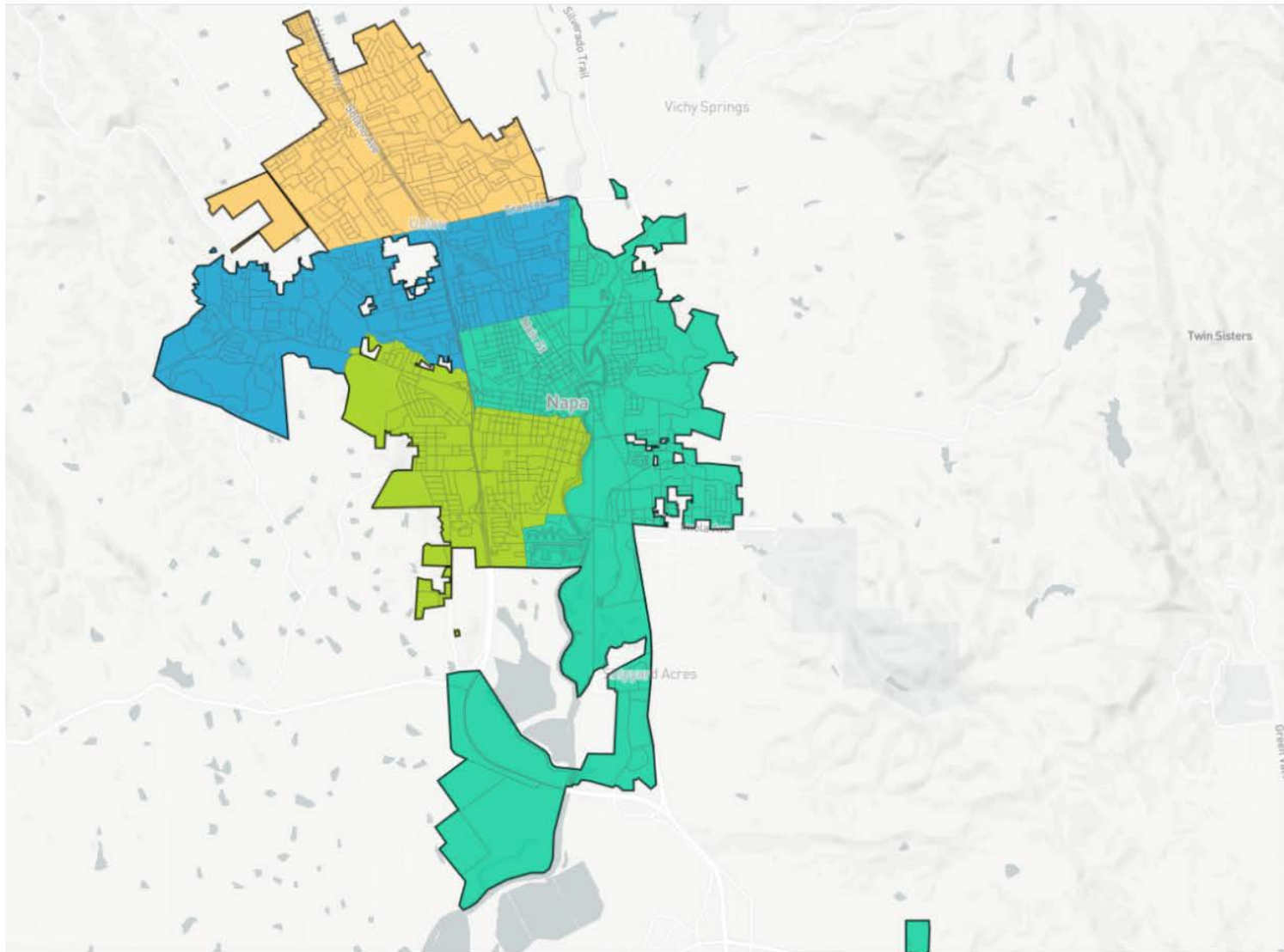


Population Data Layers Evaluation

Population Balance



UNASSIGNED POPULATION: 0
MAX. POPULATION DEVIATION: 1.1%



City Council Regular Meeting

4/21/2020

From: Alan Charles Dell'Ario

From: [Alan Charles Dell'Ario](#)
To: [Districts](#)
Subject: Proposed 4-district map
Date: Saturday, March 14, 2020 3:04:40 PM
Attachments: [Dell'Ario -2981 - 03-14-20.pdf](#)

[EXTERNAL]

Dear Ms. Caranza,

Here's a proposed four-district map I prepared using the districtr software. It can be found online at:

<https://districtr.org/edit/2981>

The population deviation is 0.88%.

I believe it reflects communities of interest more accurately than those maps which have the entire east side in one district such as plans C & D.

~Chuck Dell'Ario

Alan Charles Dell'Ario

2019 *California Lawyer* Attorney of the Year

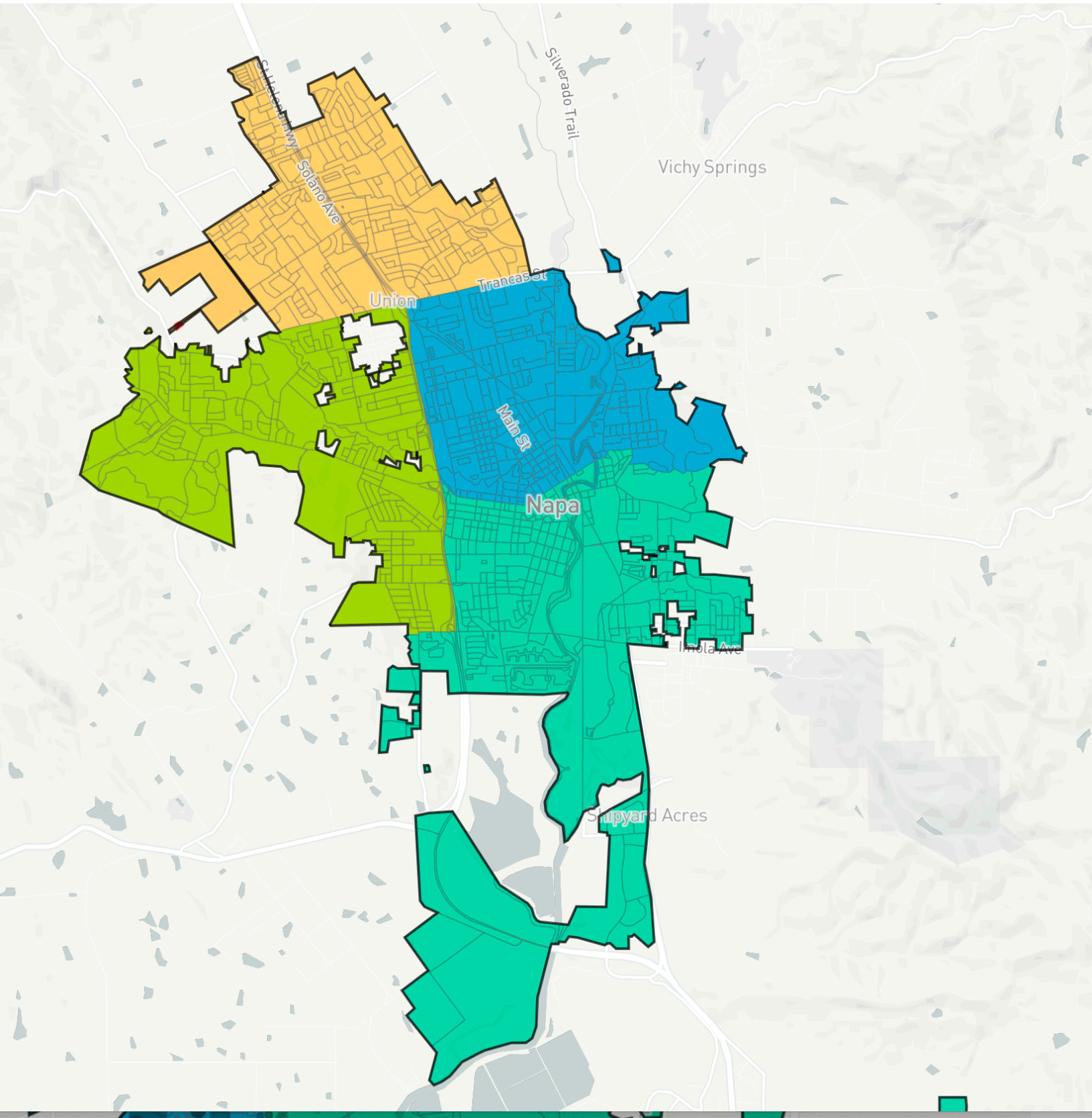
Certified Specialist, Appellate Law

State Bar of California Board of Legal Specialization

1561 Third Street, Suite B

Napa, California 94559

707-666-5351



City Council Regular Meeting

4/21/2020

From: S. Rafferty on behalf of
Napa County Progressive Alliance

From: Scott Rafferty
To: Tiffany Carranza
Cc: Paul Mitchell; Tuteur, John
Subject: Napa City Progressive Alliance four-district map
Date: Tuesday, March 24, 2020 3:49:40 PM
Attachments: image.png
image.png
NCPA 4-district.kmz
NCPA 4-district map

[EXTERNAL]

Attached please find a map proposed by NCPA showing four council districts. The map is provided in order to allow Mr. Mitchell to post it by the statutory deadline. NCPA may provide additional commentary. Mapitude and Google files are attached to this email.

The primary focus of the map is to preserve neighborhoods, while achieving greater representation for the Latino community in the southern district, which is 32% Latino CVAP.

If the W Pueblo/Linda Vista island is annexed before November, the CVAP of the yellow area will increase, but the variance will not exceed 10%.

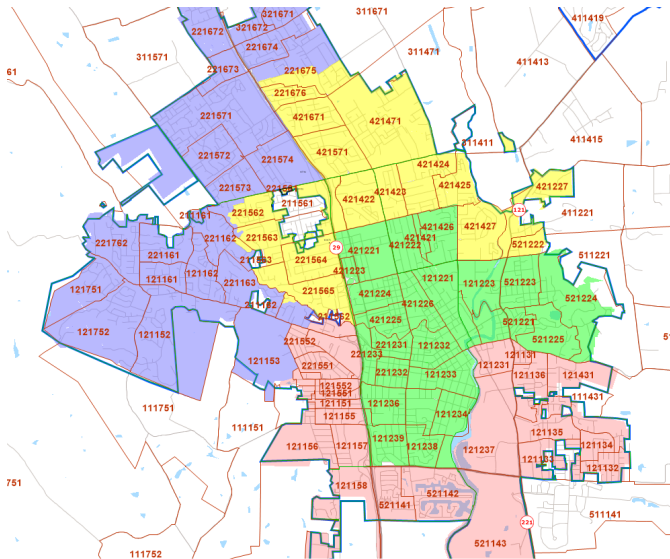
The "VAP" reported by the districtr.org website is systematically higher than the CVAP reported from the 2018 ACS. NCPA recognizes that it is possible to create a district with Latino CVAP as high as 39.5% by linking contiguous blocks along both sides of the 29 with other blocks north of Imola Ave, but such a map would not adequately reflect neighborhoods.

This map option combines Old Town and Alta Heights because they have similar housing and character, common shopping and social facilities, and are easily accessible via bridge.

The map only breaks three precincts. 221675 for population balance (where it uses El Centro Ave), and 221562 for contiguity. This results because of the correspondence between precincts and neighborhoods.

	LCVAP	CVAP	%LCVAP	%LPOP10	POP10
Blue	2376	14003	17%	26%	19247
Yellow	3492	13749	25%	36%	18742
Green	2889	11796	24%	44%	19983
Red-Latino	3772	11812	32%	48%	18990
			variance	0.94%	

The annexation of West Pueblo island increases the L CVAP of the yellow district to 27.2% and increases the variance to 9.0%.



The NCPA also requests that the record include this tabulation, showing the effect of adding the West Pueblo island after the districting. Among the previously presented maps, Plan D has the highest Latino CVAP district (C). The annexation of West Pueblo island would increase the L-CVAP to 33.5% without causing the variance among the districts to exceed 10%. For these reasons, NCPA prefers this option among those prepared by Mr. Mitchell.

	A-A	A-B	A-C	A-D	B-A	B-B	B-C	B-D	C-A	C-B	C-C	C-D	D-A	D-B	D-C	D-D
	2020	2020	2020	2020	2020	2020	2020	2020	2020	2020	2020	2020	2020	2020	2020	2020
	ISLAND	ISLAND	ISLAND	ISLAND	ISLAND	ISLAND	ISLAND	ISLAND	ISLAND	ISLAND	ISLAND	ISLAND	ISLAND	ISLAND	ISLAND	ISLAND
	HI	LO	LO	LO	HI	LO	LO	LO	HI	LO	LO	LO	LO	LO	LO	HI
Population	19,340	19,376	19,282	18,911	19,340	20,221	18,954	18,394	20,145	18,358	18,532	19,874	19,340	18,493	19,321	19,755
CVAP	13,891	12,232	12,053	12,963	13,891	12,841	10,987	13,420	13,016	12,353	11,079	14,691	13,891	12,410	11,361	13,477
LCVAP	3,313	2,324	3,399	3,550	3,313	2,408	3,159	3,706	4,037	3,145	3,140	2,264	3,313	1,927	3,627	3,719
%	23.80%	19.00%	28.20%	27.40%	23.80%	18.80%	28.80%	27.60%	31.00%	25.50%	28.30%	15.40%	23.80%	15.50%	31.90%	27.60%
variance	2.42%				4.58%				9.29%				6.56%			
ISLAND																
Population		21,342				22,187						21,840			21,287	
CVAP		13,511				14,120						15,970			12,640	
LCVAP		2,924				3,008						2,864			4,227	
%		21.64%				21.30%						17.93%			33.44%	
variance	12.64%				14.81%				no change				no change			

Scott Rafferty

Walnut Creek CA 94596

**City Council Regular Meeting
4/21/2020**

From: Napa County Progressive Alliance

From: Amy Martenson <[REDACTED]>

Sent: Thursday, March 26, 2020 11:25 AM

To: Districts <districts@cityofnapa.org>; Tiffany Carranza <tcarranza@cityofnapa.org>; Caitlin Saldanha <CSaldanha@cityofnapa.org>

Cc: Gary Orton <[REDACTED]>

Subject: Napa County Progressive Alliance 4-District Map

[EXTERNAL]

Dear Ms. Carranza,

While we believe the five-district map we previously submitted is in the best interest of the community, we offer the following four-district map with similar qualities for the city council to consider (see attached). The map is also available at <https://districtr.org/edit/3095>.

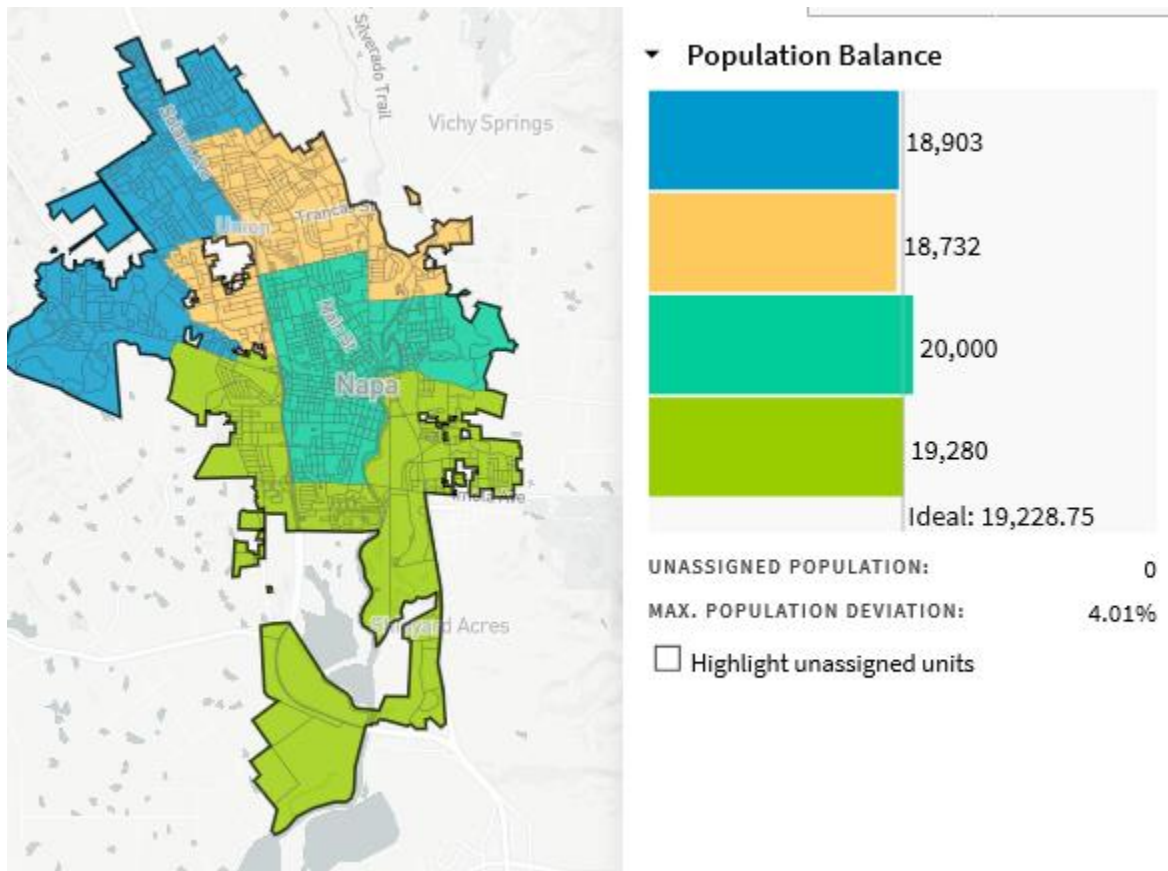
Our rationale for this map is the following:

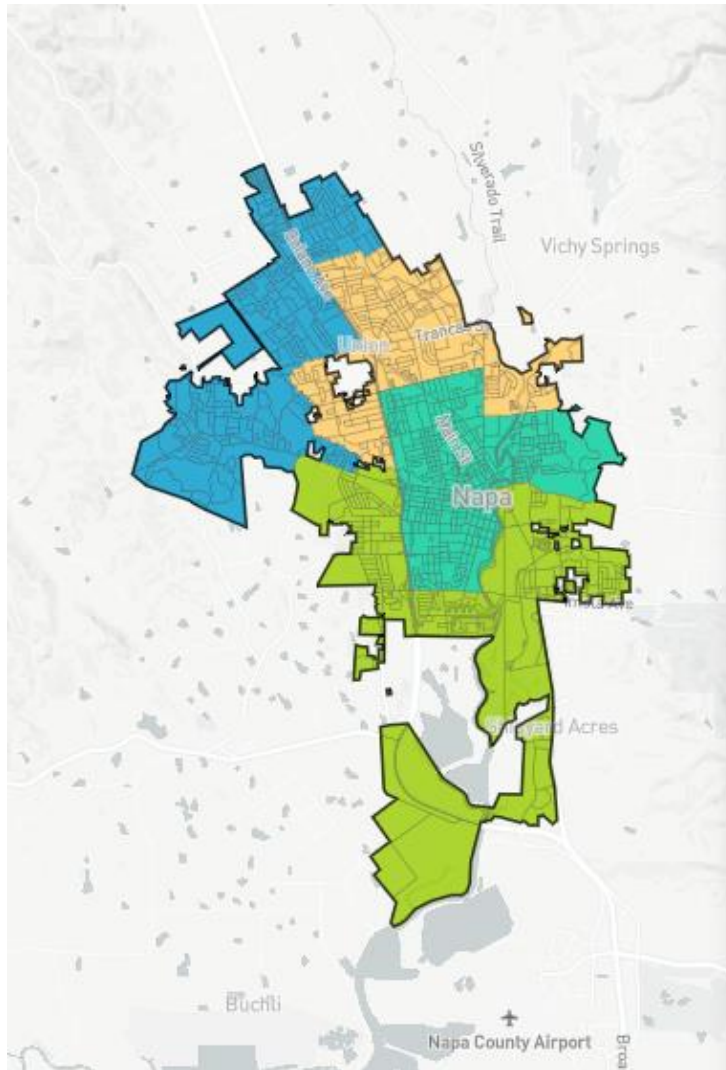
1. The map meets the population requirement for each district with or without the two major county islands (the West Pueblo/Linda Vista and Imola/Parrish islands) being included.
2. The map maintains communities of interests, such as neighborhoods, ethnicity, socio-economic status, patterns of residential development (including historic neighborhoods), and local shopping centers. It also respects geographic definers, such as major streets, Highway 29, and the Napa River.
3. The map establishes two Latino-influential districts. Two Latino council members would accurately reflect the ethnic makeup of our city as a whole.
4. Looking ahead to when the largest county island (the West Pueblo/Linda Vista island) is annexed, these residents, who are majority Latino and comprise a high proportion of renters, would be part of a district that reflects their communities of interest; their votes would not be diluted by being placed in a predominantly white, affluent district—a factor that the council should strongly consider in approving district maps

Respectfully submitted,

Napa County Progressive Alliance
Amy Martenson, Co-coordinator
Gary Orton, Secretary

NAPA COUNTY PROGRESSIVE ALLIANCE
FOUR-DISTRICT PROPOSAL





▼ Racial Balance

COMPARE

WITH

AND

	White	Hispanic	Asian
1	74.7%	19.4%	2.6%
2	57.8%	36.3%	3.1%
3	51.2%	44.4%	1.3%
4	45.6%	49.6%	1.8%
Overall	57.2%	37.6%	2.2%

▼ VAP Balance

COMPARE

WITH

AND

	WVAP	HVAP	AVAP
1	77.6%	16.8%	2.9%
2	63.4%	30.8%	3.3%
3	57.4%	38%	1.6%
4	52.1%	43.2%	2.1%
Overall	62.7%	32.1%	2.5%

City Council Regular Meeting

4/21/2020

From: Napa County Progressive Alliance

From: [REDACTED]
To: [Tiffany Carranza](#); [Caitlin Saldanha](#); [Districts](#)
Cc: [REDACTED]
Subject: Napa County Progressive Alliance 5-District Map (Revised)
Date: Wednesday, March 25, 2020 1:49:32 PM
Attachments: [NCPA 5-dist. proposal, rev. 3-23-20.pdf](#)

[EXTERNAL]

Dear Ms. Carranza,

On the behalf of the Napa County Progressive Alliance, we hereby submit a revised five-district map to replace the map we submitted on March 10th (see attached). The revised map balances the population distribution of ALL of the districts to be within the requested maximum deviation of less than ten percent from largest to smallest. When posting to the city website, please indicate in the map title that the map has been revised, i.e., "Napa County Progressive Alliance (Revised)". The map is also available at <https://districtr.org/edit/3052>.

As stated previously, we developed a five-district map that would allow the mayor to be elected annually by the city council. The map meets the population requirement for each district and maintains communities of interest, with or without the two main county islands (West Pueblo/Linda Vista and Imola/Parrish islands) being included.

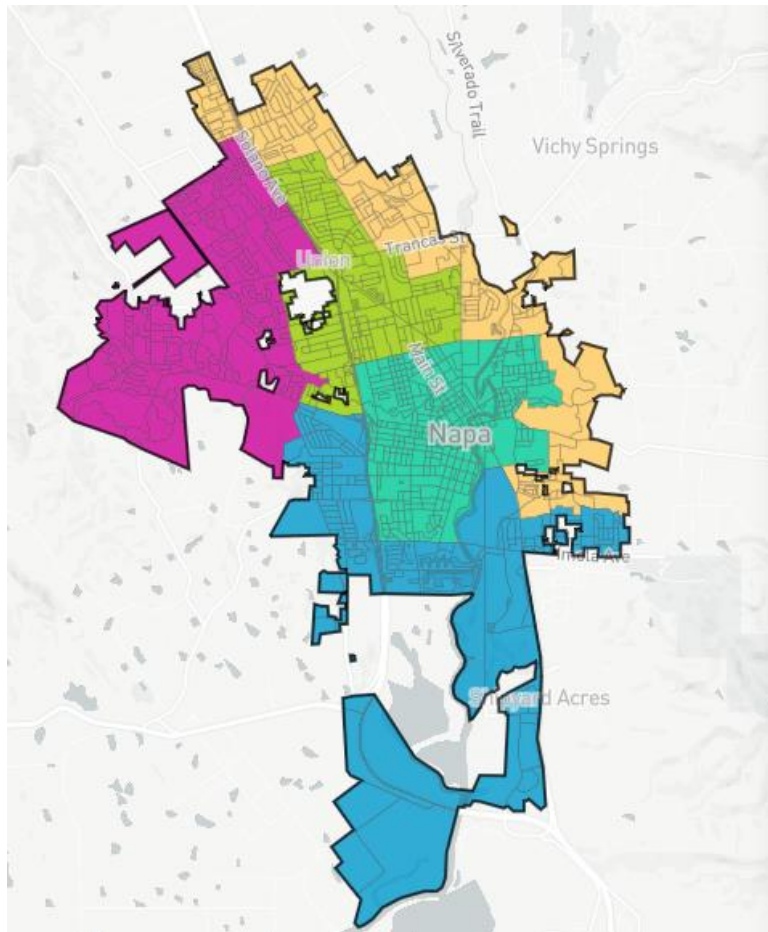
Our rationale for this map is the following:

1. The five-district map lends itself better than a four-district map to grouping communities of interest that take into account ethnicity, neighborhoods and major geographic definers (such as major streets, Highway 29, and the Napa River), shopping centers that the respective communities frequent, neighborhood schools, and types of housing and patterns of residential development. The eastern district represents a community of interest by virtue of its concern for the fire danger posed by wildfires that typically originate from the east.
2. Having the mayor chosen by the council members elected from districts, and not at large, would promote the legislative purpose of the California Voting Rights Act to reduce minority-vote dilution; it would also level the playing field for grassroots candidates and limit the impact of large campaign contributions.
3. In terms of population, this map allows for the creation of a majority Latino district and a second district just shy of a majority. This second Latino-influential district would be a majority if the West Pueblo/Linda Vista county island were annexed, something for which we have advocated. Two Latino council members would accurately reflect the ethnic makeup of our city as a whole.
4. Looking ahead to when the West Pueblo/Linda Vista and Imola/Parrish islands are annexed, these residents, being majority Latino with a high proportion of renters, would be part of districts that reflect their respective communities of interest—a factor that the council should strongly consider in approving district maps.

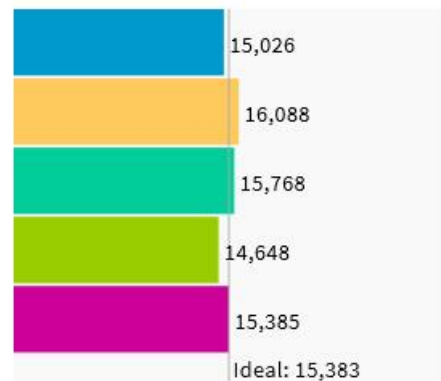
Respectfully submitted,

Napa County Progressive Alliance
Amy Martenson, Co-Coordinator
Gary Orton, Secretary

NAPA COUNTY PROGRESSIVE ALLIANCE
FIVE-DISTRICT PROPOSAL (revised, 3/23/20)



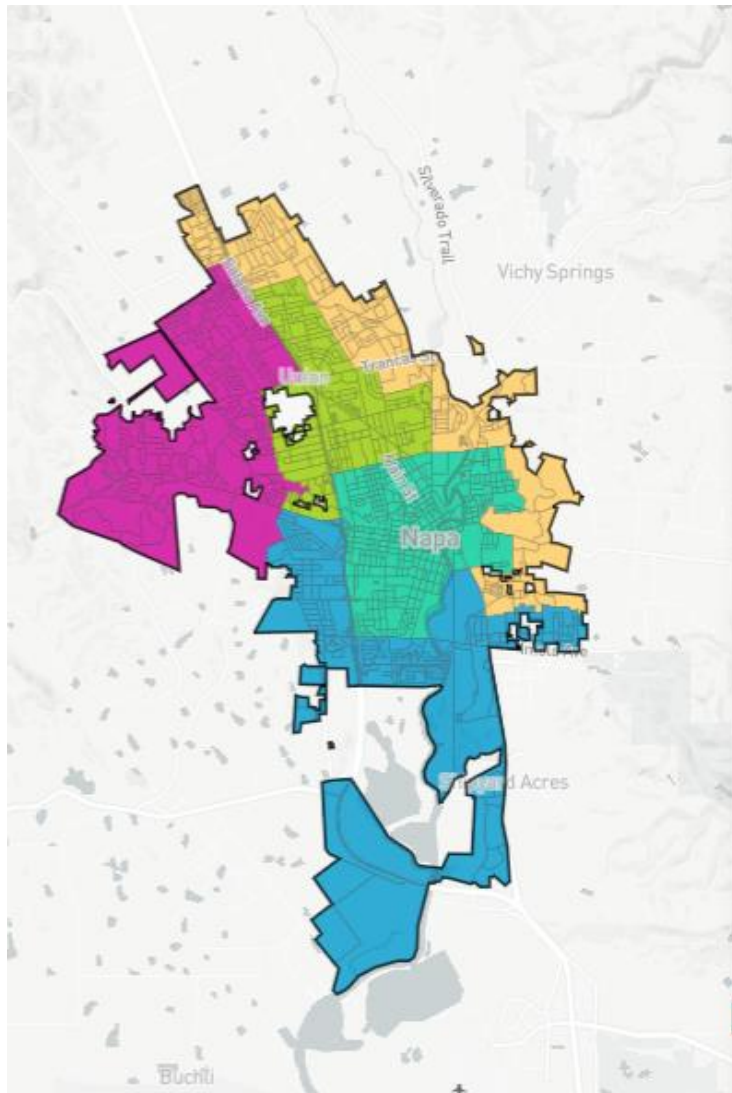
▼ **Population Balance**



UNASSIGNED POPULATION: 0

MAX. POPULATION DEVIATION: 4.78%

☐ Highlight unassigned units



▼ Racial Balance

COMPARE

WITH

AND

	White	Hispanic	Asian
1	43%	52.5%	1.7%
2	64%	29.5%	3.4%
3	54.2%	41.1%	1.4%
4	46%	49.6%	1.7%
5	77.5%	16.5%	2.6%
Overall	57.2%	37.6%	2.2%

▼ VAP Balance

COMPARE

WITH

AND

	WVAP	HVAP	AVAP
1	49.7%	45.8%	1.9%
2	68.6%	24.9%	3.8%
3	60%	35%	1.7%
4	52.2%	43.8%	1.8%
5	80.4%	14%	2.9%
Overall	62.7%	32.1%	2.5%

From: noreply@civicplus.com
To: [Districts](#)
Subject: Online Form Submittal: Community of Interest Worksheet
Date: Thursday, March 5, 2020 12:19:37 PM

[EXTERNAL]

Community of Interest Worksheet

Name: Eve L. Howard

Are you a resident of Napa? Yes

Email Address:

1) What is the nature of the common social or economic interest of your community? You can describe what the common interests of your community are and why or how they are important.

I live in Old Town, we are a beleaguered community trying to keep the historic nature and preserve our historic legacy, by preserving historic structures, keeping the neighborhood zone for single homes, not expanding the zoning to include businesses and multiple dwelling in an impactful way to destroy the nature of our family, single home, slight mixed use, neighborhood. We don't want to melt into downtown. We don't want to be all 2nd houses for the rich, we don't want to be overrun w/airbnbs, we don't want to be overrun with BnBs, apartments, offices.

2) Where is your community located? You can define it by neighborhood, streets, address, proximity to a key landmark (such as a school or community center), or other boundaries.

Old town-Division to below Fuller Park, to California Rd, to the River.

3) What are the geographic definers/boundaries of your neighborhood? Examples of definers/boundaries could be highways, roads, rivers, hills, or parks.

See above, this is an expanded view of Old Town but a pragmatic one given the structures, the walking use, the boundaries, the historic nature, etc.

4) What is the rationale for your community of interest to be used in

What are the issues before City Council? Don't rezone us. Don't besiege us with homeless (we do our share for homeless services). Don't ruin the Riverfront below Division to the Tannery,

this districting? Please describe how the issues before the City Council have a unique impact on your group.

instead make it a green belt with beauty (plan it out). Protect our trees. Don't spread downtown offices into us. Don't add too much density of dwellings. Preserve our historic legacy, uniqueness, individual early Calif. story. Protect and beautify our parks. No more BnBs please unless one goes out of business. No more airbnb licenses. Finish the detox of the lot fenced off by the River North of the Tannery that was environmentally ruined. Protect the single family nature of our neighborhood by not overwhelming it with a change in ratios between single homes, apts, offices, airbnbs, BnBs, multiple dwelling units, etc.

Email not displaying correctly? [View it in your browser.](#)

From: Carol Whichard

From: noreply@civicplus.com
To: [Districts](#)
Subject: Online Form Submittal: Community of Interest Worksheet
Date: Thursday, March 5, 2020 4:25:01 PM

[EXTERNAL]

Community of Interest Worksheet

Name: Carol Whichard

Are you a resident of Napa? Yes

Email Address:

1) What is the nature of the common social or economic interest of your community? You can describe what the common interests of your community are and why or how they are important.

My community is incredibly diverse, inclusive of all demographics. Elderly, youth, Hispanic, Caucasian and lots of dogs and cats.

2) Where is your community located? You can define it by neighborhood, streets, address, proximity to a key landmark (such as a school or community center), or other boundaries.

ABC neighborhood.

3) What are the geographic definers/boundaries of your neighborhood? Examples of definers/boundaries could be highways, roads, rivers, hills, or parks.

Hwy 29 to the west. Lincoln ave to the north. Soscol ave to the east. Clay street to the south

4) What is the rationale for your community of interest to be used in

They don't. Napa is a very small community, with bad streets and sidewalks in every neighborhood. It strikes me as unnecessary to create districts.

this districting? Please
describe how the
issues before the City
Council have a unique
impact on your group.

Email not displaying correctly? [View it in your browser.](#)

City Council Regular Meeting

4/21/2020

From: M. Cisneros on behalf of Latino Group

From: noreply@civicplus.com
To: [Districts](#)
Subject: Online Form Submittal: Community of Interest Worksheet
Date: Thursday, March 5, 2020 10:44:59 PM

[EXTERNAL]

Community of Interest Worksheet

Name: renee cazares

Are you a resident of Napa? Yes

Email Address:

1) What is the nature of the common social or economic interest of your community? You can describe what the common interests of your community are and why or how they are important.

I live in the downtown Napa, near Saint John's Catholic Church. We have a lot of nice sidewalks to stroll on, and we are close to downtown restaurants as well as Lincoln Street. Most of our neighbors know each other and say hello on a regular bases.

2) Where is your community located? You can define it by neighborhood, streets, address, proximity to a key landmark (such as a school or community center), or other boundaries.

My Children went to New Tech Highschool and their designated High School for sports was Napa High School.

3) What are the geographic definers/boundaries of your neighborhood? Examples of definers/boundaries could be highways, roads, rivers, hills, or parks.

We are between Jefferson and Soscol and First street to Lincoln Street. The Napa River walkway is nearby.

4) What is the rationale for your community of interest to be used in

I believe as many people who can be involved, the better. I live in Downtown Napa and walk through my neighborhood on a daily bases. I know which streets have issues with safety and which

this districting? Please describe how the issues before the City Council have a unique impact on your group.

sidewalks need some attention, now or in the future. I feel love my neighborhood and I feel a connection to it, from knowing my neighbors, to being aware of what services are needed to enhance the area.

Email not displaying correctly? [View it in your browser.](#)

4/21/2020

From: Mike "Sobe" Sobelman

From: noreply@civicplus.com
To: [Districts](#)
Subject: Online Form Submittal: Community of Interest Worksheet
Date: Thursday, March 5, 2020 11:11:51 PM

[EXTERNAL]

Community of Interest Worksheet

Name: Mike "Sobe" Sobelman

Are you a resident of Napa? Yes

Email Address:

1) What is the nature of the common social or economic interest of your community? You can describe what the common interests of your community are and why or how they are important.

I live in a middle to upper middle class part of Napa where crime is very low and rents are fairly high. I don't mind paying higher rent in order to keep where I live safe. This is the Community where I live.

2) Where is your community located? You can define it by neighborhood, streets, address, proximity to a key landmark (such as a school or community center), or other boundaries.

I live basically at the corner of Soscol and Trancas behind the Nob Hill Shopping Center less than a mile from the Silverado Trail. My address is [REDACTED] Napa, CA 94558.

3) What are the geographic definers/boundaries of your neighborhood? Examples of definers/boundaries could be highways, roads, rivers, hills, or parks.

Good access to the Napa River Trail, shopping center, several banks, pharmacy, Silverado Trail for wine tasting, etc. Close to the Queen, gas stations, and Downtown.

4) What is the rationale for your community of interest to be used in

I am a candidate for City Council, and I want to be on the Ballot when the four, new Districts are finalized. For me, it's just that simple.

this districting? Please
describe how the
issues before the City
Council have a unique
impact on your group.

Email not displaying correctly? [View it in your browser.](#)

From: noreply@civicplus.com
To: [Districts](#)
Subject: Online Form Submittal: Community of Interest Worksheet
Date: Friday, March 6, 2020 2:01:42 PM

[EXTERNAL]

Community of Interest Worksheet

Name: Cathy D'Angelo Holmes

Are you a resident of Napa? Yes

Email Address:

1) What is the nature of the common social or economic interest of your community? You can describe what the common interests of your community are and why or how they are important. *Field not completed.*

2) Where is your community located? *Seville / Saratoga*
You can define it by neighborhood, streets, address, proximity to a key landmark (such as a school or community center), or other boundaries.

3) What are the geographic definers/boundaries of your neighborhood? *Silverado Trail to Sarotaga to Seville*
Examples of definers/boundaries could be highways, roads, rivers, hills, or parks.

4) What is the rationale for your community of interest to be used in *South of Seville up to Imola is a different Economic neighborhood (size, age, value of homes) that North of Seville. This should not be lumped together.*

this districting? Please describe how the issues before the City Council have a unique impact on your group.

A city park exists on Saratoga could help define the line north and south.

Email not displaying correctly? [View it in your browser.](#)

4/21/2020

From: Adam Ghisletta

From: noreply@civicplus.com
To: [Districts](#)
Subject: Online Form Submittal: Community of Interest Worksheet
Date: Friday, March 06, 2020 5:29:11 PM

[EXTERNAL]

Community of Interest Worksheet

Name: Adam Ghisletta

Are you a resident of Napa? Yes

Email Address:

1) What is the nature of the common social or economic interest of your community? You can describe what the common interests of your community are and why or how they are important.

Our Schools and wildlife parks and areas
Browns Valley Market
Maintain our current neighborhoods and keep tourism downtown

2) Where is your community located? You can define it by neighborhood, streets, address, proximity to a key landmark (such as a school or community center), or other boundaries.

West side
Browns Valley
Westwood
West of the highway
Redwood Road
West Lincoln

3) What are the geographic definers/boundaries of your neighborhood? Examples of definers/boundaries could be highways, roads, rivers, hills, or parks.

Highway 29
Redwood Road
Congress Valley

4) What is the rationale for your community of interest to be used in

We are West Napa
Hillsides and Fire Protection
We have good neighborhood commercial areas

this districting? Please describe how the issues before the City Council have a unique impact on your group.

We are built around our new fire station
Redwood and Napa Creeks

Email not displaying correctly? [View it in your browser.](#)

From: noreply@civicplus.com
To: [Districts](#)
Subject: Online Form Submittal: Community of Interest Worksheet
Date: Friday, March 06, 2020 6:24:35 PM

City Council Regular Meeting
4/21/2020
From: Bernie Narvaez

[EXTERNAL]

Community of Interest Worksheet

Name: Bernie Narvaez

Are you a resident of Napa? Yes

Email Address:

1) What is the nature of the common social or economic interest of your community? You can describe what the common interests of your community are and why or how they are important.

- Avoid division
- Diversity of the central district
- Vibrant downtown
- The Napa River as part of downtown connecting to the yacht club
- Maintain intact current older and walkable neighborhoods

2) Where is your community located? You can define it by neighborhood, streets, address, proximity to a key landmark (such as a school or community center), or other boundaries.

- Use existing planning designations
- Yacht club to Lincoln and the River to the highway
- All of Central Napa from Riverpark to Trancas
- Old Town, South Napa, Tannery, Downtown, Tree Streets

3) What are the geographic definers/boundaries of your neighborhood? Examples of definers/boundaries could be highways, roads, rivers, hills, or parks.

- Between Napa River and the Highway from south Napa to Lincoln or Trancas
- East of the River is separate
- Not part of Browns Valley
- Not part of North Napa

4) What is the rationale for your community of interest to be used in

- Older built out neighborhoods
- We are centered around downtown
- We are the most impacted by flooding and flood control

this districting? Please
describe how the
issues before the City
Council have a unique
impact on your group.

- Walkable from the Yacht Club to Lincoln.

Email not displaying correctly? [View it in your browser.](#)

From: noreply@civicplus.com
To: [Districts](#)
Subject: Online Form Submittal: Community of Interest Worksheet
Date: Friday, March 06, 2020 6:27:22 PM

City Council Regular Meeting
4/21/2020
From: Gerardo Narvaez

[EXTERNAL]

Community of Interest Worksheet

Name: Gerardo Narvaez

Are you a resident of Napa? Yes

Email Address:

1) What is the nature of the common social or economic interest of your community? You can describe what the common interests of your community are and why or how they are important.

- Avoid division
- Keeping tourism downtown
- Making Oxbow work for locals
- Maintain intact current neighborhoods
- Improving the Soscol Corridor

2) Where is your community located? You can define it by neighborhood, streets, address, proximity to a key landmark (such as a school or community center), or other boundaries.

- East of the River
- East Napa up to Trancas
- Alta Heights and East Napa

3) What are the geographic definers/boundaries of your neighborhood? Examples of definers/boundaries could be highways, roads, rivers, hills, or parks.

- East of the River
- East Napa up to Trancas
- Alta Heights and East Napa

4) What is the rationale for your community of interest to be used in

- Soscol Corridor impacts the whole east side
- Alta Heights and East Napa fire protection
- Traffic on Soscol

this districting? Please
describe how the
issues before the City
Council have a unique
impact on your group.

- Fixing our streets

Email not displaying correctly? [View it in your browser.](#)

From: noreply@civicplus.com
To: [Districts](#)
Subject: Online Form Submittal: Community of Interest Worksheet
Date: Friday, March 06, 2020 11:49:40 PM

City Council Regular Meeting

4/21/2020

From: Gabriela Rosas

[EXTERNAL]

Community of Interest Worksheet

Name: Gabriela Rosas

Are you a resident of Napa? Yes

Email Address:

1) What is the nature of the common social or economic interest of your community? You can describe what the common interests of your community are and why or how they are important.

- Avoid division
- Diversity of the central district
- Vibrant downtown
- The Napa River as part of downtown connecting to the yacht club
- Maintain intact current older and walkable neighborhoods

2) Where is your community located? You can define it by neighborhood, streets, address, proximity to a key landmark (such as a school or community center), or other boundaries.

- Use existing planning designations
- Yacht club to Lincoln and the River to the highway
- All of Central Napa from Riverpark to Trancas
- Old Town, South Napa, Tannery, Downtown, Tree Streets

3) What are the geographic definers/boundaries of your neighborhood? Examples of definers/boundaries could be highways, roads, rivers, hills, or parks.

- Between Napa River and the Highway from south Napa to Lincoln or Trancas
- East of the River is separate
- Not part of Browns Valley
- Not part of North Napa

4) What is the rationale for your community of interest to be used in

- Older built out neighborhoods
- We are centered around downtown
- We are the most impacted by flooding and flood control

this districting? Please
describe how the
issues before the City
Council have a unique
impact on your group.

- Walkable from the Yacht Club to Lincoln.

Email not displaying correctly? [View it in your browser.](#)

From: noreply@civicplus.com
To: [Districts](#)
Subject: Online Form Submittal: Community of Interest Worksheet
Date: Friday, March 06, 2020 11:52:12 PM

City Council Regular Meeting
4/21/2020
From: Jose Lion

[EXTERNAL]

Community of Interest Worksheet

Name: Jose Lion

Are you a resident of Napa? Yes

Email Address:

1) What is the nature of the common social or economic interest of your community? You can describe what the common interests of your community are and why or how they are important.

- Avoid division
- Diversity of the central district
- Vibrant downtown
- The Napa River as part of downtown connecting to the yacht club
- Maintain intact current older and walkable neighborhoods

2) Where is your community located? You can define it by neighborhood, streets, address, proximity to a key landmark (such as a school or community center), or other boundaries.

- Use existing planning designations
- Yacht club to Lincoln and the River to the highway
- All of Central Napa from Riverpark to Trancas
- Old Town, South Napa, Tannery, Downtown, Tree Streets

3) What are the geographic definers/boundaries of your neighborhood? Examples of definers/boundaries could be highways, roads, rivers, hills, or parks.

- Between Napa River and the Highway from south Napa to Lincoln or Trancas
- East of the River is separate
- Not part of Browns Valley
- Not part of North Napa

4) What is the rationale for your community of interest to be used in

- Older built out neighborhoods
- We are centered around downtown
- We are the most impacted by flooding and flood control

this districting? Please
describe how the
issues before the City
Council have a unique
impact on your group.

- Walkable from the Yacht Club to Lincoln.

Email not displaying correctly? [View it in your browser.](#)

From: noreply@civicplus.com
To: [Districts](#)
Subject: Online Form Submittal: Community of Interest Worksheet
Date: Friday, March 06, 2020 11:54:12 PM

City Council Regular Meeting
4/21/2020
From: German Jimenez

[EXTERNAL]

Community of Interest Worksheet

Name: German Jimenez

Are you a resident of Napa? Yes

Email Address:

1) What is the nature of the common social or economic interest of your community? You can describe what the common interests of your community are and why or how they are important.

- Maintain intact current older and walkable neighborhoods
- Avoid division
- Diversity of the central district

2) Where is your community located? You can define it by neighborhood, streets, address, proximity to a key landmark (such as a school or community center), or other boundaries.

- All of Central Napa from Riverpark to Trancas
- Old Town, South Napa, Tannery, Downtown, Tree Streets

3) What are the geographic definers/boundaries of your neighborhood? Examples of definers/boundaries could be highways, roads, rivers, hills, or parks.

- East of the River is separate
- Not part of Browns Valley

4) What is the rationale for your community of interest to be used in

- We are the most impacted by flooding and flood control
- Walkable from the Yacht Club to Lincoln.

this districting? Please
describe how the
issues before the City
Council have a unique
impact on your group.

Email not displaying correctly? [View it in your browser.](#)

From: noreply@civicplus.com
To: [Districts](#)
Subject: Online Form Submittal: Community of Interest Worksheet
Date: Friday, March 06, 2020 11:58:18 PM

City Council Regular Meeting
4/21/2020
From: Leticia Leamill

[EXTERNAL]

Community of Interest Worksheet

Name: Leticia leamill

Are you a resident of Napa? Yes

Email Address:

1) What is the nature of the common social or economic interest of your community? You can describe what the common interests of your community are and why or how they are important.

- Diversity of the central district
- Maintain intact current older and walkable neighborhoods

2) Where is your community located? You can define it by neighborhood, streets, address, proximity to a key landmark (such as a school or community center), or other boundaries.

- All of Central Napa from Riverpark to Trancas
- Old Town, South Napa, Tannery, Downtown, Tree Streets

3) What are the geographic definers/boundaries of your neighborhood? Examples of definers/boundaries could be highways, roads, rivers, hills, or parks.

- East of the River is separate
- Not part of Browns Valley

4) What is the rationale for your community of interest to be used in

- We are centered around downtown
- We are the most impacted by flooding and flood control

this districting? Please
describe how the
issues before the City
Council have a unique
impact on your group.

Email not displaying correctly? [View it in your browser.](#)

From: noreply@civicplus.com
To: [Districts](#)
Subject: Online Form Submittal: Community of Interest Worksheet
Date: Saturday, March 07, 2020 12:00:54 AM

City Council Regular Meeting
4/21/2020
From: Oracio Garcia

[EXTERNAL]

Community of Interest Worksheet

Name: Oracio Garcia

Are you a resident of Napa? Yes

Email Address:

1) What is the nature of the common social or economic interest of your community? You can describe what the common interests of your community are and why or how they are important.

- Vibrant downtown
- The Napa River as part of downtown connecting to the yacht club

2) Where is your community located? You can define it by neighborhood, streets, address, proximity to a key landmark (such as a school or community center), or other boundaries.

- Yacht club to Lincoln and the River to the highway
- All of Central Napa from Riverpark to Trancas

3) What are the geographic definers/boundaries of your neighborhood? Examples of definers/boundaries could be highways, roads, rivers, hills, or parks.

- Not part of Browns Valley
- East of the River is separate
- Not part of North Napa

4) What is the rationale for your community of interest to be used in

- Older built out neighborhoods
- We are centered around downtown

this districting? Please
describe how the
issues before the City
Council have a unique
impact on your group.

Email not displaying correctly? [View it in your browser.](#)

From: noreply@civicplus.com
To: [Districts](#)
Subject: Online Form Submittal: Community of Interest Worksheet
Date: Saturday, March 07, 2020 12:03:32 AM

**City Council Regular Meeting
4/21/2020
From: Manuel Guzman**

[EXTERNAL]

Community of Interest Worksheet

Name: Manuel Guzman

Are you a resident of Napa? Yes

Email Address:

1) What is the nature of the common social or economic interest of your community? You can describe what the common interests of your community are and why or how they are important.

- The Napa River as part of downtown connecting to the yacht club
- Maintain intact current older and walkable neighborhoods
- Avoid division

2) Where is your community located? You can define it by neighborhood, streets, address, proximity to a key landmark (such as a school or community center), or other boundaries.

- Yacht club to Lincoln and the River to the highway
- All of Central Napa from Riverpark to Trancas
- Old Town, South Napa, Tannery, Downtown, Tree Streets

3) What are the geographic definers/boundaries of your neighborhood? Examples of definers/boundaries could be highways, roads, rivers, hills, or parks.

- East of the River is separate
- Between Napa River and the Highway from south Napa to Lincoln or Trancas
- Not part of Browns Valley

4) What is the rationale for your community of interest to be used in

- We are centered around downtown
- Walkable from the Yacht Club to Lincoln.

this districting? Please
describe how the
issues before the City
Council have a unique
impact on your group.

Email not displaying correctly? [View it in your browser.](#)

From: noreply@civicplus.com
To: [Districts](#)
Subject: Online Form Submittal: Community of Interest Worksheet
Date: Saturday, March 07, 2020 12:05:09 AM

City Council Regular Meeting
4/21/2020
From: Francisco Flores

[EXTERNAL]

Community of Interest Worksheet

Name: Francisco Flores

Are you a resident of Napa? Yes

Email Address:

1) What is the nature of the common social or economic interest of your community? You can describe what the common interests of your community are and why or how they are important.

- Maintain intact current older and walkable neighborhoods
- Diversity of the central district
- Vibrant downtown

2) Where is your community located? You can define it by neighborhood, streets, address, proximity to a key landmark (such as a school or community center), or other boundaries.

- All of Central Napa from Riverpark to Trancas
- Old Town, South Napa, Tannery, Downtown, Tree Streets

3) What are the geographic definers/boundaries of your neighborhood? Examples of definers/boundaries could be highways, roads, rivers, hills, or parks.

- East of the River is separate
- Not part of Browns Valley

4) What is the rationale for your community of interest to be used in

- We are centered around downtown
- We are the most impacted by flooding and flood control

this districting? Please
describe how the
issues before the City
Council have a unique
impact on your group.

Email not displaying correctly? [View it in your browser.](#)

From: noreply@civicplus.com
To: [Districts](#)
Subject: Online Form Submittal: Community of Interest Worksheet
Date: Saturday, March 07, 2020 12:07:48 AM

City Council Regular Meeting
4/21/2020
From: Joe Avina

[EXTERNAL]

Community of Interest Worksheet

Name: Joe Avina

Are you a resident of Napa? Yes

Email Address:

1) What is the nature of the common social or economic interest of your community? You can describe what the common interests of your community are and why or how they are important.

- The Napa River as part of downtown connecting to the yacht club
- Diversity of the central district

2) Where is your community located? You can define it by neighborhood, streets, address, proximity to a key landmark (such as a school or community center), or other boundaries.

- All of Central Napa from Riverpark to Trancas
- Old Town, South Napa, Tannery, Downtown, Tree Streets

3) What are the geographic definers/boundaries of your neighborhood? Examples of definers/boundaries could be highways, roads, rivers, hills, or parks.

- Not part of North Napa
- East of the River is separate

4) What is the rationale for your community of interest to be used in

- Older built out neighborhoods
- We are centered around downtown

this districting? Please
describe how the
issues before the City
Council have a unique
impact on your group.

Email not displaying correctly? [View it in your browser.](#)

From: noreply@civicplus.com
To: [Districts](#)
Subject: Online Form Submittal: Community of Interest Worksheet
Date: Saturday, March 07, 2020 12:10:49 AM

[EXTERNAL]

Community of Interest Worksheet

Name: David Lopez

Are you a resident of Napa? Yes

Email Address:

1) What is the nature of the common social or economic interest of your community? You can describe what the common interests of your community are and why or how they are important.

- Improving the Soscol Corridor
- Keeping tourism downtown
- Making Oxbow work for locals

2) Where is your community located? You can define it by neighborhood, streets, address, proximity to a key landmark (such as a school or community center), or other boundaries.

- East of the River
- East Napa up to Trancas
- Alta Heights and East Napa

3) What are the geographic definers/boundaries of your neighborhood? Examples of definers/boundaries could be highways, roads, rivers, hills, or parks.

- East of Napa River
- Soscol Corridor
- South of Trancas
- East of Jefferson

4) What is the rationale for your community of interest to be used in

- Soscol Corridor impacts the whole east side
- Alta Heights and East Napa fire protection
- Traffic on Soscol

this districting? Please
describe how the
issues before the City
Council have a unique
impact on your group.

- Fixing our streets

Email not displaying correctly? [View it in your browser.](#)

From: noreply@civicplus.com
To: [Districts](#)
Subject: Online Form Submittal: Community of Interest Worksheet
Date: Saturday, March 07, 2020 12:08:03 AM

City Council Regular Meeting
4/21/2020
From: David Lopez

[EXTERNAL]

Community of Interest Worksheet

Name: David Lopez

Are you a resident of Napa? Yes

Email Address:

1) What is the nature of the common social or economic interest of your community? You can describe what the common interests of your community are and why or how they are important.

- Maintain intact current older and walkable neighborhoods
- Avoid division
- Diversity of the central district

2) Where is your community located? You can define it by neighborhood, streets, address, proximity to a key landmark (such as a school or community center), or other boundaries.

- Yacht club to Lincoln and the River to the highway
- All of Central Napa from Riverpark to Trancas

3) What are the geographic definers/boundaries of your neighborhood? Examples of definers/boundaries could be highways, roads, rivers, hills, or parks.

- Not part of Browns Valley
- Not part of North Napa

4) What is the rationale for your community of interest to be used in

- Not part of Browns Valley
- Not part of North Napa

this districting? Please
describe how the
issues before the City
Council have a unique
impact on your group.

Email not displaying correctly? [View it in your browser.](#)

From: noreply@civicplus.com
To: [Districts](#)
Subject: Online Form Submittal: Community of Interest Worksheet
Date: Saturday, March 07, 2020 12:13:37 AM

City Council Regular Meeting
4/21/2020
From: Claudia Ramos

[EXTERNAL]

Community of Interest Worksheet

Name: Claudia Ramos

Are you a resident of Napa? Yes

Email Address:

1) What is the nature of the common social or economic interest of your community? You can describe what the common interests of your community are and why or how they are important.

- Diversity of the central district
- Vibrant downtown

2) Where is your community located? You can define it by neighborhood, streets, address, proximity to a key landmark (such as a school or community center), or other boundaries.

- Yacht club to Lincoln and the River to the highway
- All of Central Napa from Riverpark to Trancas

3) What are the geographic definers/boundaries of your neighborhood? Examples of definers/boundaries could be highways, roads, rivers, hills, or parks.

- Not part of Browns Valley
- Not part of North Napa

4) What is the rationale for your community of interest to be used in

- We are centered around downtown
- We are the most impacted by flooding and flood control

this districting? Please
describe how the
issues before the City
Council have a unique
impact on your group.

Email not displaying correctly? [View it in your browser.](#)

From: noreply@civicplus.com
To: [Districts](#)
Subject: Online Form Submittal: Community of Interest Worksheet
Date: Saturday, March 07, 2020 12:15:33 AM

City Council Regular Meeting
4/21/2020
From: Cristian Borrayo

[EXTERNAL]

Community of Interest Worksheet

Name: Cristian Borrayo

Are you a resident of Napa? Yes

Email Address:

1) What is the nature of the common social or economic interest of your community? You can describe what the common interests of your community are and why or how they are important.

- Avoid division
- Keep tourism downtown
- Highway 29 Corridor
- Maintain North Napa post 1950s neighborhoods

2) Where is your community located? You can define it by neighborhood, streets, address, proximity to a key landmark (such as a school or community center), or other boundaries.

- Both sides of the highway
- North Napa
- Bel Aire North

3) What are the geographic definers/boundaries of your neighborhood? Examples of definers/boundaries could be highways, roads, rivers, hills, or parks.

- North of Trancas
- North of Redwood Road
- Between Big Ranch and Dry Creek.
- Surrounded by Vineyards
- Vintage and Justin-Siena

4) What is the rationale for your community of interest to be used in

- Traffic in North Napa
- Preserving our parks and open spaces
- Having adequate policing and fire protection

this districting? Please describe how the issues before the City Council have a unique impact on your group.

- Staying connected with our bike and pedestrian paths
- Keeping our neighborhood streets in good shape

Email not displaying correctly? [View it in your browser.](#)

From: noreply@civicplus.com
To: [Districts](#)
Subject: Online Form Submittal: Community of Interest Worksheet
Date: Saturday, March 07, 2020 12:16:39 AM

City Council Regular Meeting
4/21/2020
From: Kimberly Aguayo

[EXTERNAL]

Community of Interest Worksheet

Name: Kimberly Aguayo

Are you a resident of Napa? Yes

Email Address:

1) What is the nature of the common social or economic interest of your community? You can describe what the common interests of your community are and why or how they are important.

- Avoid division
- Keeping tourism downtown
- Making Oxbow work for locals
- Maintain intact current neighborhoods
- Improving the Soscol Corridor

2) Where is your community located? You can define it by neighborhood, streets, address, proximity to a key landmark (such as a school or community center), or other boundaries.

- East of the River
- East Napa up to Trancas
- Alta Heights and East Napa

3) What are the geographic definers/boundaries of your neighborhood? Examples of definers/boundaries could be highways, roads, rivers, hills, or parks.

- East of Napa River
- Soscol Corridor
- South of Trancas
- East of Jefferson

4) What is the rationale for your community of interest to be used in

- Soscol Corridor impacts the whole east side
- Alta Heights and East Napa fire protection
- Traffic on Soscol

this districting? Please
describe how the
issues before the City
Council have a unique
impact on your group.

- Fixing our streets

Email not displaying correctly? [View it in your browser.](#)

From: noreply@civicplus.com
To: [Districts](#)
Subject: Online Form Submittal: Community of Interest Worksheet
Date: Saturday, March 07, 2020 12:19:21 AM

City Council Regular Meeting
4/21/2020
From: Sonia Santillan

[EXTERNAL]

Community of Interest Worksheet

Name: Sonia Santillan

Are you a resident of Napa? Yes

Email Address:

1) What is the nature of the common social or economic interest of your community? You can describe what the common interests of your community are and why or how they are important.

- Avoid division
- Diversity of the central district
- Vibrant downtown
- The Napa River as part of downtown connecting to the yacht club
- Maintain intact current older and walkable neighborhoods

2) Where is your community located? You can define it by neighborhood, streets, address, proximity to a key landmark (such as a school or community center), or other boundaries.

- Use existing planning designations
- Yacht club to Lincoln and the River to the highway
- Old Town, South Napa, Tannery, Downtown, Tree Streets

3) What are the geographic definers/boundaries of your neighborhood? Examples of definers/boundaries could be highways, roads, rivers, hills, or parks.

- Between Napa River and the Highway from south Napa to Lincoln or Trancas
- East of the River is separate
- Not part of Browns Valley
- Not part of North Napa

4) What is the rationale for your community of interest to be used in

- Older built out neighborhoods
- We are centered around downtown
- We are the most impacted by flooding and flood control

this districting? Please
describe how the
issues before the City
Council have a unique
impact on your group.

- Walkable from the Yacht Club to Lincoln.

Email not displaying correctly? [View it in your browser.](#)

From: noreply@civicplus.com
To: [Districts](#)
Subject: Online Form Submittal: Community of Interest Worksheet
Date: Saturday, March 07, 2020 12:20:50 AM

**City Council Regular Meeting
4/21/2020
From: Gabriela Narvaez**

[EXTERNAL]

Community of Interest Worksheet

Name: Gabriela Narvaez

Are you a resident of Napa? Yes

Email Address:

1) What is the nature of the common social or economic interest of your community? You can describe what the common interests of your community are and why or how they are important.

- Avoid division
- Diversity of the central district
- Vibrant downtown
- The Napa River as part of downtown connecting to the yacht club
- Maintain intact current older and walkable neighborhoods

2) Where is your community located? You can define it by neighborhood, streets, address, proximity to a key landmark (such as a school or community center), or other boundaries.

- Use existing planning designations
- Yacht club to Lincoln and the River to the highway
- All of Central Napa from Riverpark to Trancas
- Old Town, South Napa, Tannery, Downtown, Tree Streets

3) What are the geographic definers/boundaries of your neighborhood? Examples of definers/boundaries could be highways, roads, rivers, hills, or parks.

- Between Napa River and the Highway from south Napa to Lincoln or Trancas
- East of the River is separate
- Not part of Browns Valley
- Not part of North Napa

4) What is the rationale for your community of interest to be used in

- Older built out neighborhoods
- We are centered around downtown
- We are the most impacted by flooding and flood control

this districting? Please
describe how the
issues before the City
Council have a unique
impact on your group.

- Walkable from the Yacht Club to Lincoln.

Email not displaying correctly? [View it in your browser.](#)

From: noreply@civicplus.com
To: [Districts](#)
Subject: Online Form Submittal: Community of Interest Worksheet
Date: Saturday, March 07, 2020 12:27:06 AM

City Council Regular Meeting
4/21/2020
From: Guillermo Santillan

[EXTERNAL]

Community of Interest Worksheet

Name: Guillermo Santillan

Are you a resident of Napa? Yes

Email Address:

1) What is the nature of the common social or economic interest of your community? You can describe what the common interests of your community are and why or how they are important.

- The Napa River as part of downtown connecting to the yacht club
- Maintain intact current older and walkable neighborhoods
- Diversity of the central district

2) Where is your community located? You can define it by neighborhood, streets, address, proximity to a key landmark (such as a school or community center), or other boundaries.

- All of Central Napa from Riverpark to Trancas
- Old Town, South Napa, Tannery, Downtown, Tree Streets
- Yacht club to Lincoln and the River to the highway

3) What are the geographic definers/boundaries of your neighborhood? Examples of definers/boundaries could be highways, roads, rivers, hills, or parks.

- Not part of Browns Valley
- Not part of North Napa
- East of the River is separate

4) What is the rationale for your community of interest to be used in

- Older built out neighborhoods
- We are centered around downtown
- We are the most impacted by flooding and flood control

this districting? Please
describe how the
issues before the City
Council have a unique
impact on your group.

- Walkable from the Yacht Club to Lincoln.

Email not displaying correctly? [View it in your browser.](#)

From: noreply@civicplus.com
To: [Districts](#)
Subject: Online Form Submittal: Community of Interest Worksheet
Date: Saturday, March 07, 2020 10:03:45 AM

**City Council Regular Meeting
4/21/2020
From: Scott Williams**

[EXTERNAL]

Community of Interest Worksheet

Name: Scott Williams

Are you a resident of Napa? Yes

Email Address:

1) What is the nature of the common social or economic interest of your community? You can describe what the common interests of your community are and why or how they are important. Downtown geography and economic enterprise zone.

2) Where is your community located? You can define it by neighborhood, streets, address, proximity to a key landmark (such as a school or community center), or other boundaries.

3) What are the geographic definers/boundaries of your neighborhood? Examples of definers/boundaries could be highways, roads, rivers, hills, or parks.

The core that I think should be included in the downtown district is East of Hwy 29, West of Soscol, North of Imola and South of Lincoln. Depending on population counts, I'd certainly try to include oxbow district either by including that neighborhood specifically or by extending eastern boundary to Silverado Trail.

4) What is the rationale for your community of interest to be used in

It will be tempting for someone to try to quarter the map evenly which would potentially end up splitting the "downtown district" into up to 4 different districts.

this districting? Please
describe how the
issues before the City
Council have a unique
impact on your group.

Email not displaying correctly? [View it in your browser.](#)

From: noreply@civicplus.com
To: [Districts](#)
Subject: Online Form Submittal: Community of Interest Worksheet
Date: Saturday, March 07, 2020 10:30:39 AM

**City Council Regular Meeting
4/21/2020
From: Morgan Honings**

[EXTERNAL]

Community of Interest Worksheet

Name: Morgan Honings

Are you a resident of Napa? Yes

Email Address:

1) What is the nature of the common social or economic interest of your community? You can describe what the common interests of your community are and why or how they are important.

I'd like to see growth and further development of downtown to make it more tourist friendly and attractive, but keeping tourism downtown. Cleaner and better maintained parks –children's play parks and hiking/wildlife parks. Avoid Division of neighborhoods. Hoping to see food city developed soon. Improve and maintain Napa Valley schools, including charter schools.

2) Where is your community located? You can define it by neighborhood, streets, address, proximity to a key landmark (such as a school or community center), or other boundaries.

My neighborhood is located between Old Sonoma Rd and Imola, 29 and Casswall. Snow Elementray is the closest landmark. I alsooften think of our neighborhood as stretching past snow, closer to where Stanly Lane meets Golden Gate drive.

3) What are the geographic definers/boundaries of your neighborhood? Examples of definers/boundaries could be highways, roads, rivers, hills, or parks.

29, old sonoma road, Carneros, the hill on the west side of Casswall and Imola (or Stanly Lane/Golden Gate Drive)

4) What is the rationale for your community of interest to be used in

Fix our streets, walk-ability to commercial areas, good neighborhood commercial areas, hillsides and fire protection

this districting? Please
describe how the
issues before the City
Council have a unique
impact on your group.

Email not displaying correctly? [View it in your browser.](#)

From: noreply@civicplus.com
To: [Districts](#)
Subject: Online Form Submittal: Community of Interest Worksheet
Date: Saturday, March 07, 2020 3:17:58 PM

City Council Regular Meeting
4/21/2020
From: Cathy Roche

[EXTERNAL]

Community of Interest Worksheet

Name: Cathy Roche

Are you a resident of Napa? Yes

Email Address:

1) What is the nature of the common social or economic interest of your community? You can describe what the common interests of your community are and why or how they are important.

- Our Schools and wildlife parks and areas
- Browns Valley Market
- Maintain our current neighborhoods and keep tourism downtown

2) Where is your community located? You can define it by neighborhood, streets, address, proximity to a key landmark (such as a school or community center), or other boundaries.

- West side
- Browns Valley
- Westwood
- West of the highway
- Redwood Road
- West Lincoln

3) What are the geographic definers/boundaries of your neighborhood? Examples of definers/boundaries could be highways, roads, rivers, hills, or parks.

- Highway 29
- Redwood Road
- Congress Valley

4) What is the rationale for your community of interest to be used in

- We are West Napa
- Hillsides and Fire Protection
- We have good neighborhood commercial areas

this districting? Please describe how the issues before the City Council have a unique impact on your group.

- We are built around our new fire station
- Redwood and Napa Creeks

Email not displaying correctly? [View it in your browser.](#)

From: noreply@civicplus.com
To: [Districts](#)
Subject: Online Form Submittal: Community of Interest Worksheet
Date: Saturday, March 07, 2020 1:46:09 PM

City Council Regular Meeting
4/21/2020
From: Cathy Roche

[EXTERNAL]

Community of Interest Worksheet

Name: Cathy Roche

Are you a resident of Napa? Yes

Email Address:

1) What is the nature of the common social or economic interest of your community? You can describe what the common interests of your community are and why or how they are important.

- Our Schools and wildlife parks and areas
- Browns Valley Market
- Maintain our current neighborhoods and keep tourism downtown

2) Where is your community located? You can define it by neighborhood, streets, address, proximity to a key landmark (such as a school or community center), or other boundaries.

- West side
- Browns Valley
- Westwood
- West of the highway
- Redwood Road
- West Lincoln

3) What are the geographic definers/boundaries of your neighborhood? Examples of definers/boundaries could be highways, roads, rivers, hills, or parks.

- Highway 29
- Redwood Road
- Congress Valley

4) What is the rationale for your community of interest to be used in

- We are West Napa
- Hillsides and Fire Protection
- We have good neighborhood commercial areas

this districting? Please describe how the issues before the City Council have a unique impact on your group.

- We are built around our new fire station
- Redwood and Napa Creeks

Email not displaying correctly? [View it in your browser.](#)

From: noreply@civicplus.com
To: [Districts](#)
Subject: Online Form Submittal: Community of Interest Worksheet
Date: Saturday, March 07, 2020 4:48:35 PM

City Council Regular Meeting
4/21/2020
From: Kevin Teague

[EXTERNAL]

Community of Interest Worksheet

Name: Kevin Teague

Are you a resident of Napa? Yes

Email Address:

1) What is the nature of the common social or economic interest of your community? You can describe what the common interests of your community are and why or how they are important.

Our community was primarily built before the 1950s with some pockets of newer homes. It was built as a blue-collar neighborhood. We are a diverse community with original home owners in their 90s to young families, we have retirees, wine industry executives, hospitality workers, teachers, tradespersons, lawyers, government workers, doctors and farm workers -- diversity. We are walkable from the Yacht Club/Riverpark to Lincoln or even Trancas. We are impacted by the floodplain and flooding. We surround downtown.

2) Where is your community located? You can define it by neighborhood, streets, address, proximity to a key landmark (such as a school or community center), or other boundaries.

I live in old, central Napa. It is easily definable by the Napa River on the east. It starts at the Yacht Club/Riverpark and spans north between the River and the Highway up through downtown all the way to Lincoln or even Trancas. It includes downtown, river park, the tree streets, fuller park, Abajo, the alphabet streets, Jefferson south of Lincoln, Napa High School and up to Van Windens.

3) What are the geographic definers/boundaries of your neighborhood? Examples of definers/boundaries could be highways, roads, rivers, hills, or parks.

See above. It is Highway 29 on the west, the Yacht Club/City limits to the South, the River on the east up to Third Street (the end of the navigable portion), then Soscol up to Lincoln then up Jefferson to Pueblo or Trancas. Note that the neighborhoods on either side of the River do not connect in a pedestrian or bike friendly way until Third Street. The Imola Bridge is not a neighborhood connector. I have tried walking it -- it is not pedestrian friendly or provide a community connection. .

4) What is the rationale for your community of interest to be used in

Keeping the City connected around the central core that is walkable and bikable. The blue color roots and flood plain give a common character to the entire area. It is also a built-out and

this districting? Please describe how the issues before the City Council have a unique impact on your group.

mature neighborhood, which may distinguish it from others. The eclectic mix of diversity house to house rather than neighborhood to neighborhood makes us one central community.

Email not displaying correctly? [View it in your browser.](#)

From: noreply@civicplus.com
To: [Districts](#)
Subject: Online Form Submittal: Community of Interest Worksheet
Date: Saturday, March 07, 2020 8:48:49 PM

**City Council Regular Meeting
4/21/2020
From: Andrew Ghisletta**

[EXTERNAL]

Community of Interest Worksheet

Name: Andrew J Ghisletta

Are you a resident of Napa? Yes

Email Address:

1) What is the nature of the common social or economic interest of your community? You can describe what the common interests of your community are and why or how they are important.

Avoid division
Diversity of the central district
Vibrant downtown
The Napa River as part of downtown connecting to the yacht club
Maintain intact current older and walkable neighborhoods

2) Where is your community located? You can define it by neighborhood, streets, address, proximity to a key landmark (such as a school or community center), or other boundaries.

Use existing planning designations
Yacht club to Lincoln and the River to the highway
All of Central Napa from Riverpark to Trancas
Old Town, South Napa, Tannery, Downtown, Tree Streets

3) What are the geographic definers/boundaries of your neighborhood? Examples of definers/boundaries could be highways, roads, rivers, hills, or parks.

Between Napa River and the Highway from south Napa to Lincoln or Trancas
East of the River is separate
Not part of Browns Valley
Not part of North Napa

4) What is the rationale for your community of interest to be used in

Older built out neighborhoods
We are centered around downtown
We are the most impacted by flooding and flood control

this districting? Please
describe how the
issues before the City
Council have a unique
impact on your group.

Walkable from the Yacht Club to Lincoln.

Email not displaying correctly? [View it in your browser.](#)

From: noreply@civicplus.com
To: [Districts](#)
Subject: Online Form Submittal: Community of Interest Worksheet
Date: Saturday, March 07, 2020 8:53:39 PM

**City Council Regular Meeting
4/21/2020
From: Aleshia Chambers**

[EXTERNAL]

Community of Interest Worksheet

Name: Aleshia Chambers

Are you a resident of Napa? Yes

Email Address:

1) What is the nature of the common social or economic interest of your community? You can describe what the common interests of your community are and why or how they are important.

Avoid division
Diversity of the central district
Vibrant downtown
The Napa River as part of downtown connecting to the yacht club
Maintain intact current older and walkable neighborhoods

2) Where is your community located? You can define it by neighborhood, streets, address, proximity to a key landmark (such as a school or community center), or other boundaries.

Use existing planning designations
Yacht club to Lincoln and the River to the highway
All of Central Napa from Riverpark to Trancas
Old Town, South Napa, Tannery, Downtown, Tree Streets

3) What are the geographic definers/boundaries of your neighborhood? Examples of definers/boundaries could be highways, roads, rivers, hills, or parks.

Between Napa River and the Highway from south Napa to Lincoln or Trancas
East of the River is separate
Not part of Browns Valley
Not part of North Napa

4) What is the rationale for your community of interest to be used in

Older built out neighborhoods
We are centered around downtown
We are the most impacted by flooding and flood control

this districting? Please
describe how the
issues before the City
Council have a unique
impact on your group.

Walkable from the Yacht Club to Lincoln.

Email not displaying correctly? [View it in your browser.](#)

From: noreply@civicplus.com
To: [Districts](#)
Subject: Online Form Submittal: Community of Interest Worksheet
Date: Sunday, March 08, 2020 11:21:15 AM

City Council Regular Meeting
4/21/2020
From: Dorothy Salmon

[EXTERNAL]

Community of Interest Worksheet

Name: Dorothy Salmon

Are you a resident of Napa? Yes

Email Address:

1) What is the nature of the common social or economic interest of your community? You can describe what the common interests of your community are and why or how they are important. We need to work together for the common good and make housing a top priority.

2) Where is your community located? You can define it by neighborhood, streets, address, proximity to a key landmark (such as a school or community center), or other boundaries. The NAPA Yacht Club

3) What are the geographic definers/boundaries of your neighborhood? Examples of definers/boundaries could be highways, roads, rivers, hills, or parks. Jefferson and IMOLA

4) What is the rationale for your community of interest to be used in I'm not a fan of districting since we are a smaller/medium size community. That said, since we are now going in this districting direction I hope we are thoughtful in how we determine these

this districting? Please describe how the issues before the City Council have a unique impact on your group. districts.

Email not displaying correctly? [View it in your browser.](#)

From: noreply@civicplus.com
To: [Districts](#)
Subject: Online Form Submittal: Community of Interest Worksheet
Date: Sunday, March 08, 2020 2:46:41 PM

City Council Regular Meeting
4/21/2020
From: Jefff Dodd

[EXTERNAL]

Community of Interest Worksheet

Name: Jeff Dodd

Are you a resident of Napa? Yes

Email Address:

1) What is the nature of the common social or economic interest of your community? You can describe what the common interests of your community are and why or how they are important.

I live along Jefferson Street. In our immediate community, my common social or economic interest is preserving our quality of life and the diversity of our community. I want to live in a walkable / bikable community with easy access to Downtown Napa and throughout the immediate area. I loving walking to and along the Napa River. However, flood protection is always a concern. We also have concerns about homelessness and transients living in and around the Old Town area.

2) Where is your community located? You can define it by neighborhood, streets, address, proximity to a key landmark (such as a school or community center), or other boundaries.

I personally define it as areas that I can easily walk or bike for my normal day-to-day needs. My main grocery store (Grocery Outlet) and pharmacy (RiteAid) are in the River Park Shopping Center on Imola. I also go to La Tapatia market on Oak Street or Luckys on California Blvd. Generally, I would define my neighborhood as the Napa River to the East, Yacht Club to the South, Hwy 29 to the West, and Lincoln (or perhaps Pueblo) to the North.

3) What are the geographic definers/boundaries of your neighborhood? Examples of definers/boundaries could be highways, roads, rivers, hills, or parks.

The marshland at the end of South Jefferson St, the Napa River, and Hwy 29. Its tough to define a boundary to the North.

4) What is the rationale for your community of interest to be used in

I want to make sure that whichever council member represents a district that makes up my "neighborhood" as I know it to be.

this districting? Please
describe how the
issues before the City
Council have a unique
impact on your group.

Email not displaying correctly? [View it in your browser.](#)

From: noreply@civicplus.com
To: [Districts](#)
Subject: Online Form Submittal: Community of Interest Worksheet
Date: Sunday, March 08, 2020 4:46:25 PM

City Council Regular Meeting
4/21/2020
From: Christian Honings

[EXTERNAL]

Community of Interest Worksheet

Name: Christian Honings

Are you a resident of Napa? Yes

Email Address:

1) What is the nature of the common social or economic interest of your community? You can describe what the common interests of your community are and why or how they are important.

Our Schools and wildlife parks and areas
Browns Valley Market
Maintain our current neighborhoods and keep tourism downtown

2) Where is your community located? You can define it by neighborhood, streets, address, proximity to a key landmark (such as a school or community center), or other boundaries.

South Napa, Foster Rd and Imola

3) What are the geographic definers/boundaries of your neighborhood? Examples of definers/boundaries could be highways, roads, rivers, hills, or parks.

Old sonoma Hwy.
Westwood Hills

4) What is the rationale for your community of interest to be used in

We are West Napa
Hillsides and Fire Protection
We have good neighborhood commercial areas

this districting? Please describe how the issues before the City Council have a unique impact on your group.

We are built around our new fire station
Redwood and Napa Creeks

Email not displaying correctly? [View it in your browser.](#)

From: noreply@civicplus.com
To: [Districts](#)
Subject: Online Form Submittal: Community of Interest Worksheet
Date: Sunday, March 08, 2020 5:12:46 PM

City Council Regular Meeting
4/21/2020
From: "anonymous"

[EXTERNAL]

Community of Interest Worksheet

Name: *Field not completed.*

Are you a resident of Napa? Yes

Email Address: *Field not completed.*

1) What is the nature of the common social or economic interest of your community? You can describe what the common interests of your community are and why or how they are important.

Dog owners allow their pets to pee and poop in neighbors' front yards. Many times no attempt is made to clean up after the deed is done. This is a serious health hazard as well as disrespectful to the neighborhood. Children play in yards and should not have to be exposed to animal waste on a daily basis. There is a Napa City Ordinance addressing this issue which needs to be upheld!

2) Where is your community located? You can define it by neighborhood, streets, address, proximity to a key landmark (such as a school or community center), or other boundaries.

South of Lincoln between Jefferson and Calif. Blvd.

3) What are the geographic definers/boundaries of your neighborhood? Examples of definers/boundaries could be highways, roads, rivers, hills, or parks.

Field not completed.

4) What is the rationale for your community of interest to be used in

Field not completed.

this districting? Please
describe how the
issues before the City
Council have a unique
impact on your group.

Email not displaying correctly? [View it in your browser.](#)

From: noreply@civicplus.com
To: [Districts](#)
Subject: Online Form Submittal: Community of Interest Worksheet
Date: Sunday, March 08, 2020 9:21:29 PM

City Council Regular Meeting
4/21/2020
From: Whitney Radek

[EXTERNAL]

Community of Interest Worksheet

Name: Whitney Radek

Are you a resident of Napa? Yes

Email Address:

1) What is the nature of the common social or economic interest of your community? You can describe what the common interests of your community are and why or how they are important.

- Avoid division
- Diversity of the central district
- Vibrant downtown
- The Napa River as part of downtown connecting to the yacht club
- Maintain intact current older and walkable neighborhoods

2) Where is your community located? You can define it by neighborhood, streets, address, proximity to a key landmark (such as a school or community center), or other boundaries.

- Use existing planning designations
- Yacht club to Lincoln and the River to the highway
- All of Central Napa from Riverpark to Trancas
- Old Town, South Napa, Tannery, Downtown, Tree Streets

3) What are the geographic definers/boundaries of your neighborhood? Examples of definers/boundaries could be highways, roads, rivers, hills, or parks.

- Between Napa River and the Highway from south Napa to Lincoln or Trancas
- East of the River is separate
- Not part of Browns Valley
- Not part of North Napa

4) What is the rationale for your community of interest to be used in

- Older built out neighborhoods
- We are centered around downtown
- We are the most impacted by flooding and flood control

this districting? Please
describe how the
issues before the City
Council have a unique
impact on your group.

- Walkable from the Yacht Club to Lincoln.

Email not displaying correctly? [View it in your browser.](#)

From: noreply@civicplus.com
To: [Districts](#)
Subject: Online Form Submittal: Community of Interest Worksheet
Date: Monday, March 09, 2020 5:14:56 PM

City Council Regular Meeting
4/21/2020
From: Mary Jane and Dennis Bowker

[EXTERNAL]

Community of Interest Worksheet

Name: Mary Jane and Dennis Bowker

Are you a resident of Napa? Yes

Email Address:

1) What is the nature of the common social or economic interest of your community? You can describe what the common interests of your community are and why or how they are important.

Field not completed.

2) Where is your community located? You can define it by neighborhood, streets, address, proximity to a key landmark (such as a school or community center), or other boundaries.

Shearer School
Women's Club
Franklin Street
Coombs Street
Jefferson Street
Fuller Park

3) What are the geographic definers/boundaries of your neighborhood? Examples of definers/boundaries could be highways, roads, rivers, hills, or parks.

Jefferson to the West
Napa River to the East

4) What is the rationale for your community of interest to be used in

The neighborhood comprises young families who attend Shearer School, retired and middle class families, walking distance to downtown Napa, the library, City Hall, and etc. Food City

this districting? Please describe how the issues before the City Council have a unique impact on your group.

shopping center when it was vibrant.

Email not displaying correctly? [View it in your browser.](#)

From: noreply@civicplus.com
To: [Districts](#)
Subject: Online Form Submittal: Community of Interest Worksheet
Date: Monday, March 09, 2020 9:41:16 AM

**City Council Regular Meeting
4/21/2020
From: Sharon Macklin**

[EXTERNAL]

Community of Interest Worksheet

Name: Sharon Macklin

Are you a resident of Napa? Yes

Email Address:

1) What is the nature of the common social or economic interest of your community? You can describe what the common interests of your community are and why or how they are important.

The residents of this area are ethnically diverse, middle class who work in all areas from housekeepers to management.

2) Where is your community located? You can define it by neighborhood, streets, address, proximity to a key landmark (such as a school or community center), or other boundaries.

The community is located around/near Food City and the shopping center on Imola and Jefferson St.

3) What are the geographic definers/boundaries of your neighborhood? Examples of definers/boundaries could be highways, roads, rivers, hills, or parks.

South boundary to the Meadows, East boundary the Napa River, West boundary Hwy 29, north boundary Laurel St./Fuller Park.

4) What is the rationale for your community of interest to be used in

Because many of the workers in this area work in the hospitality industry as house keepers, cooks, maintenance and gardeners their concerns with the city council are around housing that is

this districting? Please describe how the issues before the City Council have a unique impact on your group.

affordable, low income housing, minimum wage issues and Old Sonoma Road H&HS development.

Email not displaying correctly? [View it in your browser.](#)

From: noreply@civicplus.com
To: [Districts](#)
Subject: Online Form Submittal: Community of Interest Worksheet
Date: Monday, March 09, 2020 10:32:13 AM

**City Council Regular Meeting
4/21/2020
From: John Heffner**

[EXTERNAL]

Community of Interest Worksheet

Name: John Heffner

Are you a resident of Napa? Yes

Email Address:

1) What is the nature of the common social or economic interest of your community? You can describe what the common interests of your community are and why or how they are important.

Common interests are to avoid division, maintain diversity of ht central district, and keep a vibrant downtown. Current neighborhoods should be maintained.

2) Where is your community located? You can define it by neighborhood, streets, address, proximity to a key landmark (such as a school or community center), or other boundaries.

Our community is located from downtown Napa (as far north as Lincoln) south past Imola to the Yacht Club area. All of this area is walkable and bike-able, and connected. Old Town, South Napa, Tannery, Downtown, and the Tree Streets.

3) What are the geographic definers/boundaries of your neighborhood? Examples of definers/boundaries could be highways, roads, rivers, hills, or parks.

Areas East of the Napa River are separate. North Napa (north of Trancas) is separate. Browns Valley is separate. Between the Napa River and Highway 29 from south Napa to Lincoln or Trancas is one community.

4) What is the rationale for your community of interest to be used in

Maintain central downtown, maintain neighborhoods.

this districting? Please
describe how the
issues before the City
Council have a unique
impact on your group.

Email not displaying correctly? [View it in your browser.](#)

From: noreply@civicplus.com
To: [Districts](#)
Subject: Online Form Submittal: Community of Interest Worksheet
Date: Monday, March 09, 2020 10:32:44 AM

City Council Regular Meeting
4/21/2020
From: Conor Massey

[EXTERNAL]

Community of Interest Worksheet

Name: Conor Massey

Are you a resident of Napa? Yes

Email Address:

1) What is the nature of the common social or economic interest of your community? You can describe what the common interests of your community are and why or how they are important.

--Maintain reasonable levels of tourism while providing local serving services, commercial options, restaurants, recreation, amenities, etc.
--Maintaining and enhancing schools and wildlife parks and areas
--Browns Valley commercial areas, particularly the Browns Valley Market Area
--Maintain current neighborhoods, and local residential use

2) Where is your community located? You can define it by neighborhood, streets, address, proximity to a key landmark (such as a school or community center), or other boundaries.

The west side of the valley and City, west of Highway 29 and south of Redwood Road. Includes the Browns Valley and Westwood Hills areas.

3) What are the geographic definers/boundaries of your neighborhood? Examples of definers/boundaries could be highways, roads, rivers, hills, or parks.

Redwood Road is a natural boundary area with vineyards and open land to the north of it. Highway 29 is a natural dividing line between Browns Valley and the commercial and downtown areas. The southern boundary of the Browns Valley area extends down to Congress Valley Road and over to Old Sonoma Road where residential areas turn into vineyard and open space areas.

4) What is the rationale for your community of interest to be used in

--West Napa has a distinct neighborhood feel with local serving residential and commercial areas
--Hillsides and Fire Protection

this districting? Please describe how the issues before the City Council have a unique impact on your group.

- We have good neighborhood commercial areas
- We are built around our new fire station
- Redwood and Napa Creeks

Email not displaying correctly? [View it in your browser.](#)

From: noreply@civicplus.com
To: [Districts](#)
Subject: Online Form Submittal: Community of Interest Worksheet
Date: Monday, March 09, 2020 10:45:37 AM

City Council Regular Meeting
4/21/2020
From: Kenneth Morris

[EXTERNAL]

Community of Interest Worksheet

Name: Kenneth Morris

Are you a resident of Napa? Yes

Email Address:

1) What is the nature of the common social or economic interest of your community? You can describe what the common interests of your community are and why or how they are important.

The residents of my area are ethnically diverse, middle class citizens who are in all areas from housekeepers to upper management.

2) Where is your community located? You can define it by neighborhood, streets, address, proximity to a key landmark (such as a school or community center), or other boundaries.

The community is located around/near Food City shopping center on Imola and Jefferson St. and Fuller Park.

3) What are the geographic definers/boundaries of your neighborhood? Examples of definers/boundaries could be highways, roads, rivers, hills, or parks.

South boundary to the Meadows, East boundary the Napa River, West boundary Hwy 29, North boundary Oak Street at Fuller Park.

4) What is the rationale for your community of interest to be used in

This is a diverse group but are all affected by changes to Food City, the empty city offices on Old Sonoma Road and anything that happens in Fuller Park and Franklin and Randolph streets.

this districting? Please
describe how the
issues before the City
Council have a unique
impact on your group.

Email not displaying correctly? [View it in your browser.](#)

From: noreply@civicplus.com
To: [Districts](#)
Subject: Online Form Submittal: Community of Interest Worksheet
Date: Monday, March 09, 2020 1:19:55 PM

City Council Regular Meeting
4/21/2020
From: Michael Murray

[EXTERNAL]

Community of Interest Worksheet

Name: Michael Murray

Are you a resident of Napa? Yes

Email Address:

1) What is the nature of the common social or economic interest of your community? You can describe what the common interests of your community are and why or how they are important. Hwy 29 corridor. Keeping neighborhoods together; limit division.

2) Where is your community located? You can define it by neighborhood, streets, address, proximity to a key landmark (such as a school or community center), or other boundaries. Northwest Napa, west of Hwy 29 and east of Dry Creek Rd. A community center located on Linda Vista, parks on Vinehill and Dry Creek Rd, main attraction Alston Park. Justin-Siena high school (Maher), Northwood Elementary, Redwood Middle School, St. John's Lutheran, LDS Church, Fire Station (Trower)

3) What are the geographic definers/boundaries of your neighborhood? Examples of definers/boundaries could be highways, roads, rivers, hills, or parks. West of Hwy 29, East of Dry Creek Rd, North of Redwood Rd / Trancas St, South of RUL

4) What is the rationale for your community of interest to be used in Maintaining & preserving parks in the area. Adequate police & fire, maintaining street & sidewalks

this districting? Please
describe how the
issues before the City
Council have a unique
impact on your group.

Email not displaying correctly? [View it in your browser.](#)

**City Council Regular Meeting
4/21/2020**

From: Fiona Campbell

From: [Fiona Campbell](#)
To: [Districts](#)
Subject: City Council District Elections
Date: Monday, March 09, 2020 5:05:09 PM

[EXTERNAL]

Please let me know if you'd like me to drop these off in person sometime in the next couple of days.

Thank you for the opportunity to do this. It's difficult for me as there are no street names and I felt 'lost' with this map. I think the man in the meeting said we had to have total between 18,000 and 20,000 people in an area, not sure I understood as he was very hard to hear w/ PA constantly cutting out.

Again, thank you. Fiona Campbell



Transition to District-Based Elections

Your input is needed to shape the new voting districts for the City Council, and one way you can participate is by assisting the City in developing a list of "communities of interest" or "COI" that can be utilized in the process to develop districts.

What is a Community of Interest (COI)?

A Community of Interest is a group of people that: share common social or economic interests, live in a geographically definable area, and should be included within a district for purposes of effective and fair representation in future elections.

There are some communities of interest that are considered "protected classes" in that they have rights through state or federal civil rights or voting rights laws. Some examples of protected classes in districting would be ethnic and racial minorities such as a concentration of Latinx, Asian, or African American people.

There are other potential COI that can also be considered in districting, such as: senior citizens, college students, people who live in a particular neighborhood, or even people who share concerns such as parents with young children, bicycle enthusiasts, topic interest group, etc.


COI does not include relationships with political parties, incumbents, or political candidates.

Providing the following information is **optional**. If you provide an email address, we will send you updates on the process.

Name: FIONA CAMPBELL

Are you a resident of Napa? ☒ Yes / ☐ No

Email address:



Community of Interest Worksheet

How to Document Your Community of Interest

- 1) What is the nature of the common social or economic interest of your community? You can describe what the common interests of your community are and why or how they are important.

OLDER ESTABLISHED N'HOODS OF NAPA, AltaHts; Downtown; Fuller Park; Napa
Aki'o; very northern part of Social Gateway South; small northern part of
Terrace (opposite cemetery).
We are also all affected heavily by tourists, noise from Oxbow & Bottle Rock (need
a representative who understands); all are walkable n'hoods with lot
of walkers; also people renovating older homes.

- 2) Where is your community located? You can define it by neighborhood, streets, address, proximity to a key landmark (such as a school or community center), or other boundaries. Mine is Alta Heights.

- 3) What are the geographic definers/boundaries of your neighborhood?

Examples of definers/boundaries could be highways, roads, rivers, hills, or parks.

East of Downtown - but very specifically East of Silverado Trail,
area south of Tietz Street -

3) What are the geographic definers/boundaries of your neighborhood?

Examples of definers/boundaries could be highways, roads, rivers, hills, or parks. East of Downtown - but very specifically East of Silverado Trail, areas north & south of First Street -

4) What is the rationale for your community of interest to be used in this

districting? Please describe how the issues before the City Council have a unique impact on your group.

As mentioned above we are affected by tourists, also by illegal Air-BnB rentals, noise from Bottle Rock, Oxbow and other venues of outdoor music (no longer music by the time it's reached up the hill) - we need someone who understands this. There are other factors but in the 24 hours I've been given I can't think of them.

From: noreply@civicplus.com
To: [Districts](#)
Subject: Online Form Submittal: Community of Interest Worksheet
Date: Monday, March 09, 2020 5:17:30 PM

City Council Regular Meeting
4/21/2020
From: Charles Donnelly

[EXTERNAL]

Community of Interest Worksheet

Name: Charles Donnelly

Are you a resident of Napa? Yes

Email Address:

1) What is the nature of the common social or economic interest of your community? You can describe what the common interests of your community are and why or how they are important. Working class neighborhood, families, LatinX, some retirees

2) Where is your community located? You can define it by neighborhood, streets, address, proximity to a key landmark (such as a school or community center), or other boundaries. Westwood

3) What are the geographic definers/boundaries of your neighborhood? Examples of definers/boundaries could be highways, roads, rivers, hills, or parks. Field not completed.

4) What is the rationale for your community of interest to be used in Large homogeneous latinX population

this districting? Please
describe how the
issues before the City
Council have a unique
impact on your group.

Email not displaying correctly? [View it in your browser.](#)

From: noreply@civicplus.com
To: [Districts](#)
Subject: Online Form Submittal: Community of Interest Worksheet
Date: Tuesday, March 10, 2020 10:20:31 AM

City Council Regular Meeting
4/21/2020
From: Stephen Corley

[EXTERNAL]

Community of Interest Worksheet

Name: Stephen A Corley

Are you a resident of Napa? Yes

Email Address:

1) What is the nature of the common social or economic interest of your community? You can describe what the common interests of your community are and why or how they are important.

City and County Wide.

Our Family's Business is Monticello Vineyards with 5 vineyard sites, celebrating its 50th Anniversary in 2020. We've been around longer then many but not as long as some. This puts us in the Vineyard and the Winery and the Hospitality sectors (including lodging and dining).

My our Industry service has primarily been to NVV, ANV, NVVCHC, and VNV as active Board members and Leadership.

My/Our Community involvement is primarily with First Five Napa Network Cohort #2, QofV Foundation, Boys & Girls Club, Community Foundation, and Rotary.

My Faith Community involvement is through Crosswalk Community Church and its active involvement in the community through Food Pantry, Hosting 40+ AA, NA Recovery groups weekly, Emergency Shelter, Justice 'Center' for Immigration, LGBTQ, BHM, Mental Health, Children's Health etc.

2) Where is your community located? You can define it by neighborhood, streets, address, proximity to a key landmark (such as a school or community center), or other boundaries.

Work - 4242 Big Ranch Rd
Home [REDACTED] Cayetano Dr
Community - City of Napa wide
Faith - 2590 First St

3) What are the geographic definers/boundaries of your neighborhood? Examples of

Oak Knoll Ave as North Boundary
Imola as South Boundary
Areas West of HWY 29
Areas East of Silverado Trail

definers/boundaries
could be highways,
roads, rivers, hills, or
parks.

4) What is the rationale
for your community of
interest to be used in
this districting? Please
describe how the
issues before the City
Council have a unique
impact on your group.

While my Community Involvement is City Wide, I believe that the diversity of our residents and our issues should be represented geographically so that we capture the social and economic issues that are embedded into the geography of our community. This will likely give City Govt a more holistic orientation of where city services are needed the most or needed the least so we maximize efficiency and minimize waste while still serving everyone!

Email not displaying correctly? [View it in your browser.](#)

From: noreply@civicplus.com
To: [Districts](#)
Subject: Online Form Submittal: Community of Interest Worksheet
Date: Tuesday, March 10, 2020 10:37:54 AM

City Council Regular Meeting
4/21/2020
From: Andrew Mazotti

[EXTERNAL]

Community of Interest Worksheet

Name: Andrew Mazotti

Are you a resident of Napa? Yes

Email Address:

1) What is the nature of the common social or economic interest of your community? You can describe what the common interests of your community are and why or how they are important.

I would like to continue to build on what we have in downtown Napa. I think it is a great place for tourists and locals and a thriving downtown will be a huge asset to all of Napa Valley. I would also like to avoid division in our community between neighborhoods, locals and tourists, etc.

2) Where is your community located? You can define it by neighborhood, streets, address, proximity to a key landmark (such as a school or community center), or other boundaries.

I am east of the River

3) What are the geographic definers/boundaries of your neighborhood? Examples of definers/boundaries could be highways, roads, rivers, hills, or parks.

East of the Napa river, the Soscol corridor, south of Trancas, east of Jefferson

4) What is the rationale for your community of interest to be used in

The soscol corridor impacts the whole east side of Napa. East Napa needs fire protection.

this districting? Please
describe how the
issues before the City
Council have a unique
impact on your group.

Email not displaying correctly? [View it in your browser.](#)

From: noreply@civicplus.com
To: [Districts](#)
Subject: Online Form Submittal: Community of Interest Worksheet
Date: Tuesday, March 10, 2020 2:04:46 PM

City Council Regular Meeting
4/21/2020
From: Rob Anglin

[EXTERNAL]

Community of Interest Worksheet

Name: Rob Anglin

Are you a resident of Napa? Yes

Email Address:

1) What is the nature of the common social or economic interest of your community? You can describe what the common interests of your community are and why or how they are important.

- Avoid division
- Diversity of the central district
- Vibrant downtown
- The Napa River as part of downtown connecting to the yacht club
- Maintain intact current older and walkable neighborhoods

2) Where is your community located? You can define it by neighborhood, streets, address, proximity to a key landmark (such as a school or community center), or other boundaries.

- Use existing planning designations
- Yacht club to Lincoln and the River to the highway
- All of Central Napa from Riverpark to Trancas
- Old Town, South Napa, Tannery, Downtown, Tree Streets

3) What are the geographic definers/boundaries of your neighborhood? Examples of definers/boundaries could be highways, roads, rivers, hills, or parks.

- Between Napa River and the Highway from south Napa to Lincoln or Trancas
- East of the River is separate
- Not part of Browns Valley
- Not part of North Napa

4) What is the rationale for your community of interest to be used in

- Older built out neighborhoods
- We are centered around downtown
- We are the most impacted by flooding and flood control

this districting? Please
describe how the
issues before the City
Council have a unique
impact on your group.

- Walkable from the Yacht Club to Lincoln.

Email not displaying correctly? [View it in your browser.](#)

From: noreply@civicplus.com
To: [Districts](#)
Subject: Online Form Submittal: Community of Interest Worksheet
Date: Tuesday, March 10, 2020 2:46:04 PM

City Council Regular Meeting
4/21/2020
From: Lindsey Forbes

[EXTERNAL]

Community of Interest Worksheet

Name: Lindsey Forbes

Are you a resident of Napa? Yes

Email Address:

1) What is the nature of the common social or economic interest of your community? You can describe what the common interests of your community are and why or how they are important.

An important feature of why I bought the house I did is for a vibrant downtown that adds diversity of the central district while avoiding division. Ensuring that the Napa River as part of the downtown connects to the yacht club. And, maintaining current and older neighborhoods for walkability especially the sidewalks.

2) Where is your community located? You can define it by neighborhood, streets, address, proximity to a key landmark (such as a school or community center), or other boundaries.

Near Fuller Park, South Napa, Tree Streets.

3) What are the geographic definers/boundaries of your neighborhood? Examples of definers/boundaries could be highways, roads, rivers, hills, or parks.

Between the Napa River and Hwy 29 from south Napa to Lincoln. I am not part of Brown's Valley or north Napa or East of the River which is separate.

4) What is the rationale for your community of interest to be used in

Older built neighborhoods that are centered around the Downtown. Most impacted by flooding and flood control. Walkable streets and neighborhoods from the Yacht Club to

this districting? Please Lincoln.
describe how the
issues before the City
Council have a unique
impact on your group.

Email not displaying correctly? [View it in your browser.](#)

From: noreply@civicplus.com
To: [Districts](#)
Subject: Online Form Submittal: Community of Interest Worksheet
Date: Wednesday, March 11, 2020 3:20:43 PM

City Council Regular Meeting
4/21/2020
From: Andy Neal

[EXTERNAL]

Community of Interest Worksheet

Name: Andy Neal

Are you a resident of Napa? Yes

Email Address:

1) What is the nature of the common social or economic interest of your community? You can describe what the common interests of your community are and why or how they are important.

I am surrounded by hard working blue collar young couples and middle-aged families. A lot of education-related or service industry workers doing there best to make ends meet in a very expensive community. There are older "pockets" of housing tracks that have more home owners, but rent seems to be the primary housing situation in my area. The social group I spend time with tend to avoid the expensive "tourist" type venues and eateries, and instead frequent smaller, often locally owned and operated businesses.

2) Where is your community located? You can define it by neighborhood, streets, address, proximity to a key landmark (such as a school or community center), or other boundaries.

I live in South Napa adjacent to the Napa River in a mixed rent/own condo development. My area is easily defined by the Napa River on the East and SR-29 on the West, and travels North to Lincoln Ave or even Trancas Ave. My community includes diverse residential areas, downtown businesses, retail shopping areas, city parks, and several K-12 schools.

3) What are the geographic definers/boundaries of your neighborhood? Examples of definers/boundaries could be highways, roads, rivers, hills, or parks.

As noted in the previous answer, to the West runs the Napa River, and in the East is SR-29. The river has a few overpasses on major East/West roads, but I do not consider them effective community connections or thoroughfares. The same applies to the West with SR-29. But these two defining barriers create an obvious boundary that runs the length of Napa.

4) What is the rationale for your community of interest to be used in

Diversity throughout a developed neighborhood is important to me and a defining characteristic of Napa. Creating smaller pocket areas isolates economic and social differences rather

this districting? Please than providing unity opportunities.
describe how the
issues before the City
Council have a unique
impact on your group.

Email not displaying correctly? [View it in your browser.](#)